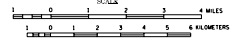


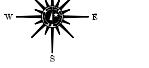
2002 TRUNK HIGHWAY VOLUMES
 GENERAL HIGHWAY MAP
 COTTONWOOD
 COUNTY
 MINNESOTA

PREPARED BY THE
 MINNESOTA DEPARTMENT OF TRANSPORTATION
 PROGRAM SUPPORT GROUP
 IN COOPERATION WITH
 U.S. DEPARTMENT OF TRANSPORTATION
 FEDERAL HIGHWAY ADMINISTRATION



2002

BASIC DATA - 1977
 Projection: Minnesota Coordinate System
 Datum: NAD 83
 Units: Meter/Second Angle



LEGEND

ROAD AND HOUSING DISTRICTS

ROAD TYPES

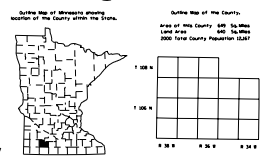
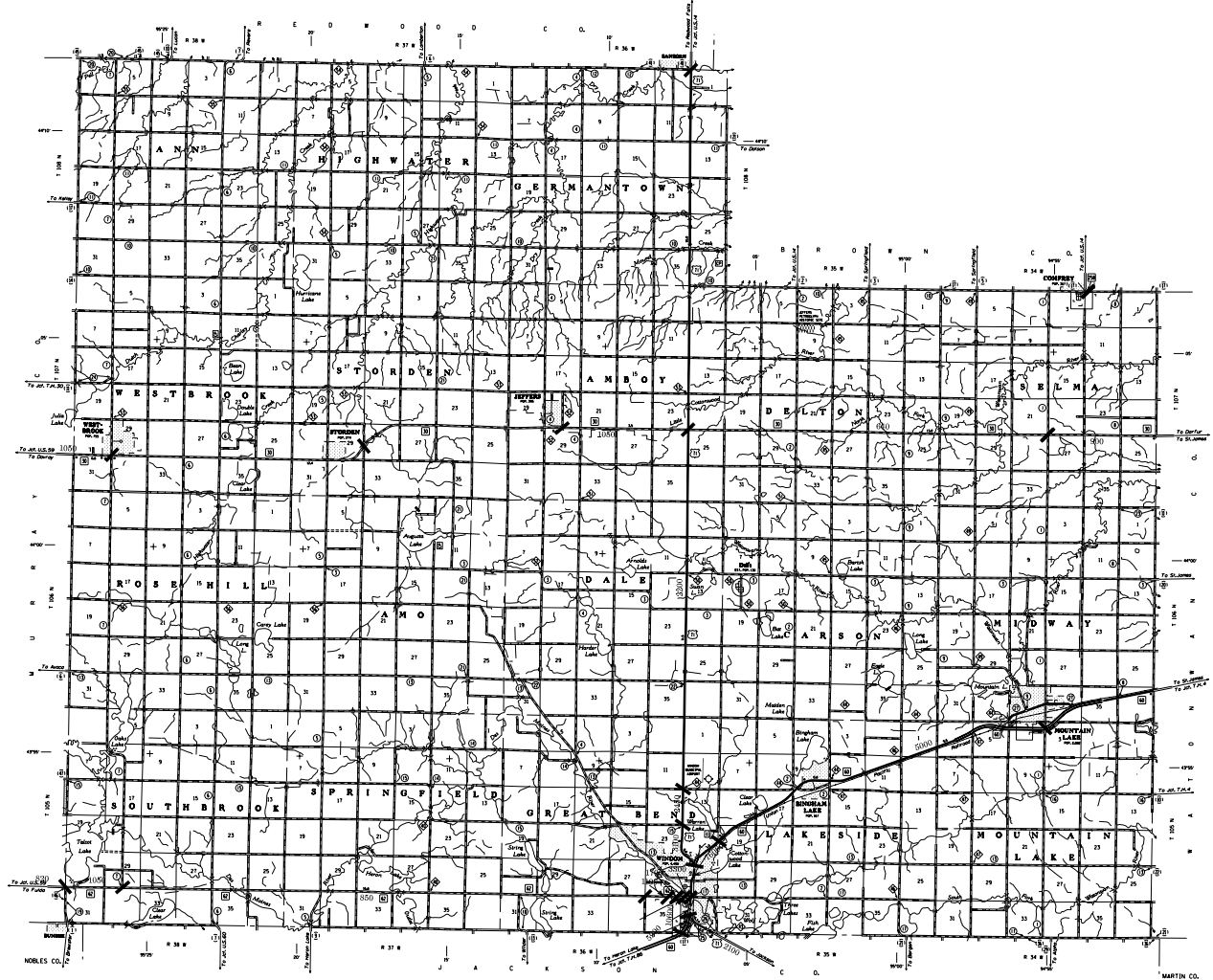
HOUSING DISTRICTS

LEGEND (continued with various symbols and lines representing different road types and housing districts)

VOLUMES PREPARED BY
 THE OFFICE OF
 TRANSPORTATION DATA & ANALYSIS

NUMERALS INDICATE AVERAGE DAILY
 TRAFFIC VOLUMES ON DESIGNATED ROADS

FOR DESIGNATED ROADS:
 / = SEGMENT ENDPOINT FOR ALL
 ROADS INTERSECTED BY ARCH
 - = SEGMENT ENDPOINT ONLY FOR
 ROAD SEPARATED FROM INTERSECTING
 ROAD BY ARCH



NOTAL FEATURES EXCEPT TOWNSHIP BOUNDARIES AND
 DATA ARE CURRENT AS OF JANUARY 1, 2002.
 MAPS FOR DETAIL OF COUNTY STATE AND HIGHWAYS AND COUNTY
 MADE IN INCORPORATED PLACES SEE MAPS OF MUNICIPALITIES.