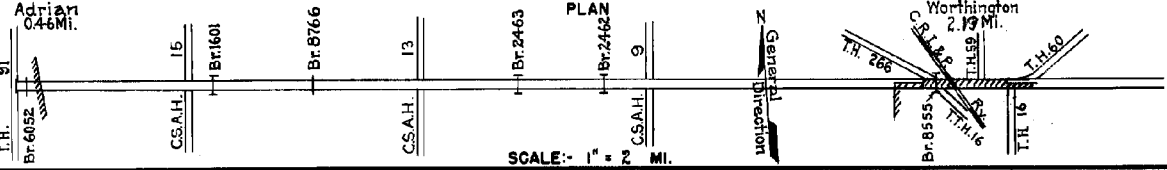


PREPARED BY
HIGHWAY PLANNING SURVEY
IN COOPERATION WITH
U.S. PUBLIC ROADS ADMINISTRATION


STATE OF MINNESOTA
DEPARTMENT OF HIGHWAYS
ROAD LIFE STUDIES
CONSTRUCTION PROJECT LOG RECORD

CONTROL SECTION 5302
TRUNK HIGHWAY 16
COUNTY Nobles
DISTRICT 7B

LIMITS: Jct.T.H.59 in Adrian-N.Jct.T.H.60 at Worthington



YEAR BUILT	PROJECT N°	DESCRIPTION			CODE N°
		TYPE	WIDTH	THICKNESS	
		Gravel	20'	3"	No Record of Constr. 16 C.S.
		Gravel	20'	3"	Co. Job 1807. 16 C.S.
1918		Br. 2463 (1)			24' Cellular Slab.
		Br. 2462 (1)	24'		
1920	16-9-1	Concrete	18'	2 7/8"	Co. Job 2001.
		Grading			
1920	16-9-5	Concrete	18'	2 7/8"	16 C.S.
		Br. 1647 (2)	18'		
1921	16-9-16	Concrete	V.V.	7"	City Paving.
		Grading			
1930	16-9-46 A&B	Concrete	20'	9-7/8"	
		4-Br. Widening	23-2'		Br. 1601, 1647, 2463 & 2462
		Grading	40'		
1931	16-9-40-3	Gravel	30'	1 1/2"	800 C.Y./Mile. WID8D
		Br. 6052			
1932	16-9-40-3	Concrete	20'	9-7/8"	
C	5302-07	Br. 8555			W85TX101' Culv.
1942	5302-08	Clearing & Grub.			Y.P.A.
C	5302-02	Grading Culverts	364'		C88X83, C108X63.
1942	5302-10	Stab. Gravel (3)	2836'		1.27 Mi. Divided Hwy. Y.P.A.
C					
1943	5302-12	Sodding			
C					
1944	A.F.E.16	Bit. Surfacing			RT-5 10143 Gal./Mi.
		Mixed Bit.	2448'	1"	Grav. 236 C.Y./Mi. Maint. Div.
M					
1945	A.F.E.4	Bit. Surf. Repair			SC-3 3589 Gal./Mi. Grav. 182 C.Y./Mi. Maint. Div.
C					
1948	5302-13	Misc. Grading			1.30 Mi. Divided Highway
	5302-06	Grading	3866'		
	5302-16	Concrete	2244'		



YEARS FROM	TO	TOTAL MILES	UNINCORPORATED		INCORPORATED		RURAL		URBAN	
			RDWY. MI.	BR. MI.	RDWY. MI.	BR. MI.	RDWY. MI.	BR. MI.	RDWY. MI.	BR. MI.
1921	1929	17.23	15.53	0.0	1.69	0.00	15.53	0.01	1.69	0.00
1930	1930	17.25	15.55	0.0	1.69	0.00	15.55	0.01	1.69	0.00
1931	1941	17.34	15.63	0.0	1.70	0.00	15.63	0.01	1.70	0.00
1942	1948	17.79	17.32	0.0	0.46	0.00	17.32	0.01	0.46	0.00
1949	1949	17.79	15.88	0.0	1.90	0.00	15.88	0.01	1.90	0.00
1950	1956	17.78	15.87	0.0	1.90	0.00	15.87	0.01	1.90	0.00
1956	1956	17.78	15.60	0.0	2.17	0.00	15.60	0.01	2.17	0.00

REMARKS: Layout is to scale as of 1931. Plan revised for 1942 relocation

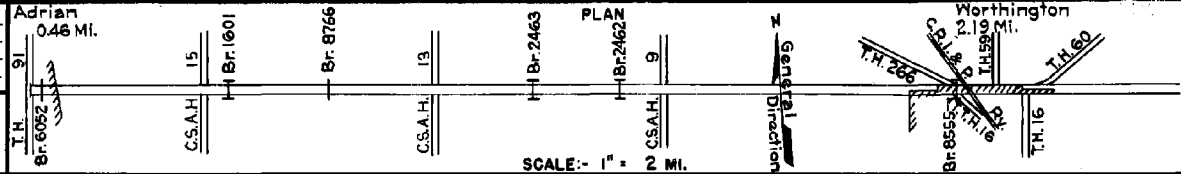
(1) Br. 2463 & 2462 built in 1917. (2) Br. 1647 built in 1915. (3) .55 Mi. Single roadway graded 36' wide, stab. grav. 28' wide; 1.27 Mi. graded 2-32' roadways with var. width island, stab. gravel 28' wide each roadway.

PREPARED BY
HIGHWAY PLANNING SURVEY
IN COOPERATION WITH
U.S. PUBLIC ROADS ADMINISTRATION

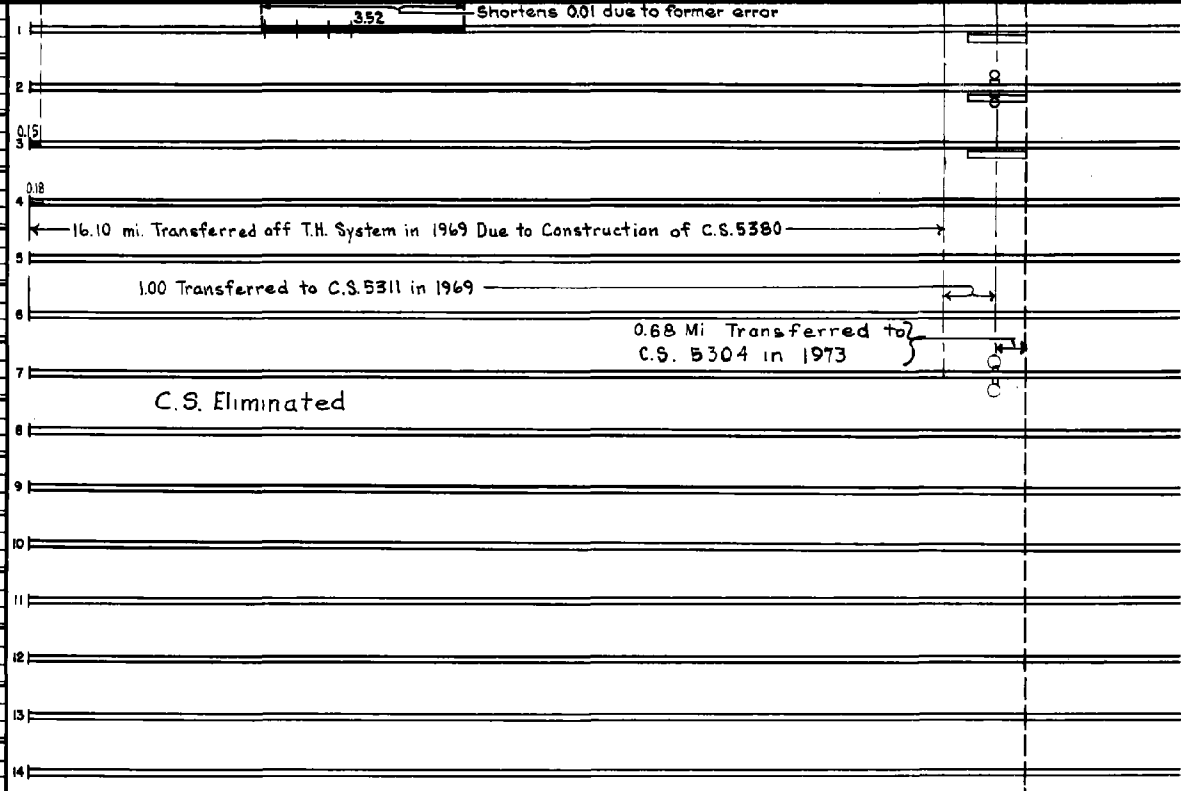
STATE OF MINNESOTA
DEPARTMENT OF HIGHWAYS
ROAD LIFE STUDIES
CONSTRUCTION PROJECT LOG RECORD

CONTROL SECTION 5302
TRUNK HIGHWAY 16
COUNTY Nobles
DISTRICT 16

LIMITS: Jct. T.H. 59 in Adrian - N. Jct. T.H. 60 at Worthington



YEAR BUILT	PROJECT N°	TYPE	DESCRIPTION		REMARKS	CODE N°
			WIDTH	THICKNESS		
C	1950 5302-17	Grading Concrete Culverts (1)	38' 22'	9-7-9	Old Concrete buried	
C	1952 5302-18	Traffic Signals				
C	1957 5302-22	Sand-Grav. Subbase Bit. Stab. Base Pl. Mix Bit.	* x 50'	12" 6" 3"	*15' Rt. & Lt. of 20" Concrete imp.	
M	1959 A.F.E. 605	Light Bit. Seal	46'		RC-2, 52T Gal. Agg. 18 C.Y.	
C	1971 5302-25	Traffic Signals				



YEARS		TOTAL MILES	UNINCORPORATED		INCORPORATED		RURAL		URBAN	
FROM	TO		RDWY. MI.	BR. MI.	RDWY. MI.	BR. MI.	RDWY. MI.	BR. MI.	RDWY. MI.	BR. MI.
1953	1969	17.78	15.12	0.00	2.65	0.00	15.12	0.00	2.65	0.00
1969	1972	0.68	0.00	0.00	0.68	0.00	0.00	0.00	0.68	0.00
1972		0.00								

REMARKS: See Sheet No. 1
(1) C64-46, C55-46, Br. 8766, C106Dx58, and Ext. W43.

6-74