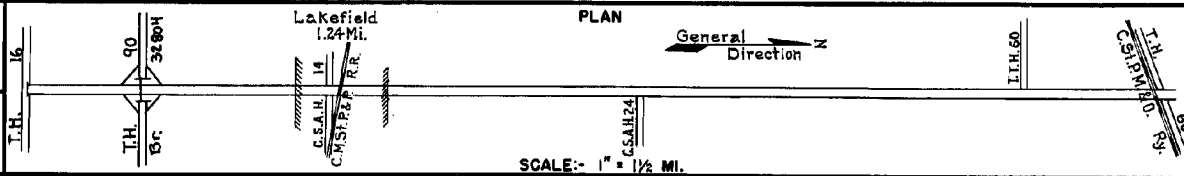


PREPARED BY  
HIGHWAY PLANNING SURVEY  
IN COOPERATION WITH  
U. S. PUBLIC ROADS ADMINISTRATION


STATE OF MINNESOTA  
DEPARTMENT OF HIGHWAYS  
ROAD LIFE STUDIES  
CONSTRUCTION PROJECT LOG RECORD

CONTROL SECTION 3208  
TRUNK HIGHWAY 86  
COUNTY Jackson  
DISTRICT 7B

LIMITS: Jct. T.H. 16 - Jct. T.H. 60



YEAR BUILT	PROJECT N <sup>o</sup>	DESCRIPTION			CODE N <sup>o</sup>
		TYPE	WIDTH	THICKNESS	
					No Record of Constr.
		Gravel	24'		Added in 1934.
1923		Gravel Br. 1128 (1)	24' 21'	2 1/4"	Co. Job 2306 Added in 1934. 1200 CY./Mi. 16' B.S.
1932		Oil Tr. Gravel	30'	1"	Co. Job 3201. Added in 1934.
1934	86-86-21-1	Asph. Tr. Gravel Stab. Gravel Base	24' 24'	1 1/4" 4 1/2"	Road Mix. With Clay
	(2)				Maint. Dept.
1934	86-86-21-2	Asph. Tr. Gravel Stab. Gravel Base	24' 24'	1 1/2" 4 1/2"	Road Mix. With Clay.
1938	A.F.E. 28	Grading Gravel	28' 26'	2"	
					Maint. Dept.
1939	A.F.E. 1	Tiling			Maint. Dept.
1939	A.F.E. 1	Seeding			Maint. Dept.
C	1940	A.F.E. 35	24'	1 3/4"	Mixed Bitum. Maint. Dept.
M	1940	A.F.E. 19			RC 3-3272 Gal./Mi. Grav. 91 CY./Mi. Maint. Dept.
M	1941	A.F.E. 15	24'		RC 3-2197 Gal./Mi. Grav. 66 CY./Mi. Maint. Dept.
M	1942	A.F.E. 4	24'		Spot Treat. Bit. Surf. Repairs MC 3, 978 Gal./Mi. Grav. 48 CY./Mi. Maint. Dept.
M	1943	A.F.E. 4	24'		Spot. Treat. Bit. Surf. Repair MC 3, 1198 Gal./Mi. Grav. 67 CY./Mi. Maint. Dept.
M	1944	A.F.E. 4	24'		Spot. Treat. Bit. Surf. Repair MC 3, 3434 Gal./Mi. Grav. 124 CY./Mi. Maint. Div.



YEARS		TOTAL MILES	UNINCORPORATED		INCORPORATED		RURAL		URBAN	
FROM	TO		ROWY. MI.	BR. MI.	ROWY. MI.	BR. MI.	ROWY. MI.	BR. MI.	ROWY. MI.	BR. MI.
1934	1934	4.78	13.54	0.00	1.24	0.00	13.54	0.00	1.24	0.00
1934	1937	4.77	13.53	0.00	1.24	0.00	13.53	0.00	1.24	0.00
1938	1957	4.72	13.48	0.00	1.24	0.00	13.48	0.00	1.24	0.00
1958	1958	4.74	13.50	0.00	1.24	0.00	13.50	0.00	1.24	0.00
1959		4.73	13.49	0.00	1.24	0.00	13.49	0.00	1.24	0.00

REMARKS: Layout is to scale as of 1934

(1) Br. 1128 built in 1914

(2) This work not done under this project number but lies within the limits of this project

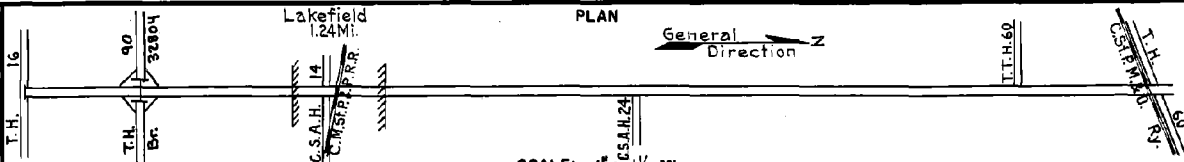
4-75

PREPARED BY  
HIGHWAY PLANNING SURVEY  
IN COOPERATION WITH  
U. S. PUBLIC ROADS ADMINISTRATION


STATE OF MINNESOTA  
DEPARTMENT OF HIGHWAYS  
ROAD LIFE STUDIES  
CONSTRUCTION PROJECT LOG RECORD

CONTROL SECTION 3206  
TRUNK HIGHWAY 86  
COUNTY Jackson  
DISTRICT 7B

LIMITS: Jct. T.H. 16 - Jct. T.H. 60



YEAR BUILT	PROJECT N <sup>o</sup>	DESCRIPTION			CODE N <sup>o</sup>
		TYPE	WIDTH	THICKNESS	
M 1945	A.F.E. 16 A.F.E. 19	Bit. Resurfacing	24'	3/4" added	MC3 8563, 8094 G. / Mi. Grav. 335 C.Y. / Mi. Maint. Div.
M 1946	A.F.E. 5	Bit. Seal Coat	22'		RC3, 9735 Gal. Agg. 295 C.Y.
M 1946	A.F.E. 18	Bit. Resurfacing	24'		SC3, 69069 Gal. Agg. 3189 C.Y.
G 1947	A.F.E. 18	Bit. Resurfacing Mixed Bit.	24'	1"-2" Added	SC4, 95126 Gal Agg. 5753 Tons
M 1948	A.F.E. 4 A.F.E. 5	Bit. Fog Seal Bit. Seal Coat	24'		RC3 264, 26329 Gal. Agg. 561 C.Y.
M 1949	A.F.E. 4	Spot Treat. Bit Surf. Repair			SC3, 3188 Gal. Agg. 156 C.Y.
M 1950	A.F.E. 4	Bit. Fog Seal	24'		RC5-1, 10801 Gal. Agg. 218 C.Y.
M 1952	A.F.E. 4 A.F.E. 5	Spot Treat Bit. Surf. Repair & Spot Seal	24'		SC3 & RC2, 12377 Gal. Agg. 474 C.Y.
M 1953	A.F.E. 604 A.F.E. 605	Spot Treat Bit. Surf. Repair Light Seal Spots	24'		SC3, RC2, 21873 Gal. Agg. 812 Tons.
M 1954	A.F.E. 604	Spot Treat Bit. Surf. Repair	24'		SC3, 13334 Gal. Agg. 9.86 Tons
M 1955	A.F.E. 604 A.F.E. 605	Spot Treat Bit. Surf. Repair Spot Light Bit. Seal	24'		RC3 & SC3, 15693 Gal. Agg. 584 Tons & 214 C.Y.
C 1955	3208-06	Grading Bit. Stab. Grav. Base Mixed Bit.	34' 34' 12" 24' 1 1/2"		C1212H (Br. 8847)
M 1956	A.F.E. 604	Spot Treat Bit. Surf. Repair	24'		SC-3, 7619 Gal. Agg. 503 Tons
C 1958	3208-09	Grading Gravel Base Mixed Bit. (Base)	40' 40' 4" 28' 2"		Extend W103 Culv. on 10' Sand-Gr. Sub-base



YEARS		TOTAL MILES	UNINCORPORATED		INCORPORATED		RURAL		URBAN	
FROM	TO		RDWY. MI.	BR. MI.	RDWY. MI.	BR. MI.	RDWY. MI.	BR. MI.	RDWY. MI.	BR. MI.

REMARKS: See Sheet No 1

4.75

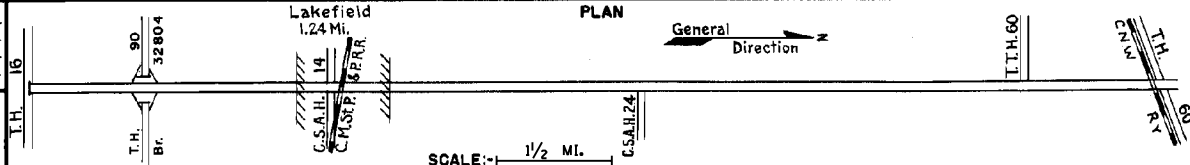
PREPARED BY  
HIGHWAY PLANNING SURVEY  
IN COOPERATION WITH  
U.S. PUBLIC ROADS ADMINISTRATION

STATE OF MINNESOTA  
DEPARTMENT OF HIGHWAYS  
ROAD LIFE STUDIES  
CONSTRUCTION PROJECT LOG RECORD

CONTROL SECTION 320B  
TRUNK HIGHWAY 86  
COUNTY Jackson  
DISTRICT 7B

LIMITS: Jct. ISTH-90 - Jct. MNTH-60

Ref. Pt. 009+00.628 - 022+00.859



YEAR BUILT	PROJECT N <sup>o</sup>	DESCRIPTION				CODE N <sup>o</sup>
		TYPE	WIDTH	THICKNESS	REMARKS	
C	320B-10	Grading Gravel	46	36"	1/2"	200 C.Y./Mi.
C	320B-11	Sub-Base (10.43 MI.) Base (10.43 MI.) Plant Mix Bit.	44	12" 4" 3"		1613 Tons AC-1
M	1961	Light Bit. Seal	25'			RS-2 27373 Gal. Agg. 1007 C.Y.
M	1966	C Light Bit. Seal	25'			CRS-1 Bit. 33539 Gal. FA-1 Agg. 1,066 C.Y.
C	320B-10 1090-1091058	Grade & Agg. Base Pl. Mix Bit. Base Gr. 32804	44'	18" 26"	2"	301' PPG-O.H.
C	320B-23 1090-1091058	Pl. Mix Bit. Surf. Pl. Mix Bit. Shldrs.	24'	4 1/2" 10"	1 1/2"	
C	1975 RS 40B (2)	Pl. Mix Bit. Surf. GRAVEL SHLDRS	24'	1 1/2" 4"	1 1/2"	
C	1980 320B-14	Shoulder Improvement				
M	1988	M4277 Bit. Overlay	24'	1 1/2"		Spec. 2331
M	1989	SF Bit. Sealing				
M	1995	M95203 Bit. Overlay Gravel Shoulder	24'	1 1/2" 8"	1 1/2"	Spec. 2341 Class 1
M	1995	SF Bit. Overlay	24'	1 1/2"		Spec. 2341
M	1996	M96257 Bit. Mill. & Overlay Gravel Shoulder	24'	1 1/2" 4'	Var.	Spec. 2331 Class 1
M	2000	320B-17 Bit. Mill. & Overlay	Var.	3"		Spec. 2350

YEARS FROM TO		TOTAL MILES	UNINCORPORATED		INCORPORATED		RURAL		URBAN	
			ROWY. MI.	BR. MI.	ROWY. MI.	BR. MI.	ROWY. MI.	BR. MI.	ROWY. MI.	BR. MI.

REMARKS: See Sheet No. 1

