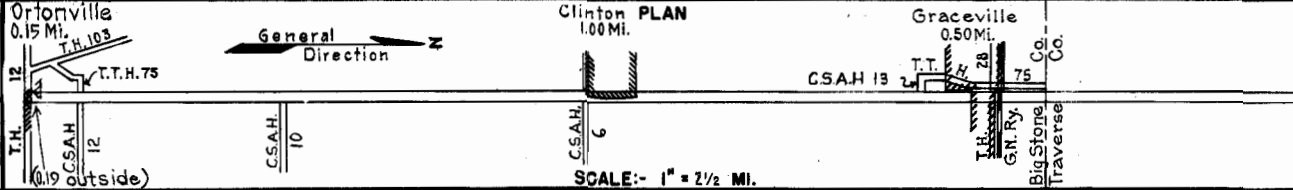


PREPARED BY
HIGHWAY PLANNING SURVEY
IN COOPERATION WITH
U.S. PUBLIC ROADS ADMINISTRATION


STATE OF MINNESOTA
DEPARTMENT OF HIGHWAYS
ROAD LIFE STUDIES
CONSTRUCTION PROJECT LOG RECORD

CONTROL SECTION 0608
TRUNK HIGHWAY 75
COUNTY Big Stone
DISTRICT 48

LIMITS: Jct. T.H. 12 in Ortonville - N. Co. Line



YEAR BUILT	PROJECT N°	DESCRIPTION			CODE N°
		TYPE	WIDTH	THICKNESS	
		Gravel	20'	2"	No Record of Constr.
1920	75-6-20	Grading Gravel	24'	2 3/4"	1300 C.Y./Mile.
1921	75-6-19	Grading Gravel	26' 20'	3 3/4"	1300 C.Y./Mile. 16' C.S.
1929		Tar Tr. Gravel	V.M.		Maint. Dept.
1930		Concrete	V.M.		Trans. to T.H. 103 in 1937.
1930		Concrete	V.M.		
(M)					
1930	75-6-52-1	Grading Gravel	32' 24'	3 3/4"	Maint. Dept. 1530 C.Y. Mile.
1932	(M) 75-6-20 (M) 75-6-52-1 (M) 75-6-19	Oil Tr. Gravel Br. N° 2982	27' 27'	1 1/2"	Maint. Dept. 10300 Gal/Mile. 16' C.S. (Widening).
1937	75-6-55-3A&B	Grading CaCl ₂ Stab. Grav.	32' 26'	9"	2" Stab. Surf & 7" Stab. Base.
1938	0607-01B 0608-01	Mixed Bitum. Mono. Culvert	24'	1"	W57.
1939	0608-02	Grading	36'		
1939	A.F.E. 53 & 79 A.F.E. 55	Graveling Seeding	24'	1"	0608-06 Maint. Dept.
(M)					
1940	A.F.E. 13	Bit Seal Coat			Em. Asp. 4203 Gal./Mi. Grav. 121 C.Y./Mi. Maint. Dept.
(M)					
1940	A.F.E. 54	Regravelling			303 C.Y./Mile. Maint. Dept.



YEARS		TOTAL MILES	UNINCORPORATED		INCORPORATED		RURAL		URBAN	
FROM	TO		RDWY. MI.	BR. MI.	RDWY. MI.	BR. MI.	RDWY. MI.	BR. MI.	RDWY. MI.	BR. MI.
1921	1926	21.48	17.36	0.00	4.12	0.00	19.90	0.00	1.58	0.00
1930	1936	21.12	17.35	0.00	3.77	0.00	19.54	0.00	1.58	0.00
1937	1938	20.41	18.20	0.00	2.21	0.00	20.39	0.00	0.02	0.00
1939	1939	19.94	18.42	0.00	1.52	0.00	19.92	0.00	0.02	0.00
1940	1940	19.94	18.42	0.00	1.52	0.00	19.42	0.00	0.52	0.00
1941	1950	19.93	18.41	0.00	1.52	0.00	19.41	0.00	0.52	0.00
1951	1960	19.93	18.41	0.00	1.52	0.00	19.91	0.00	0.02	0.00

REMARKS: Layout is to scale as of 1939

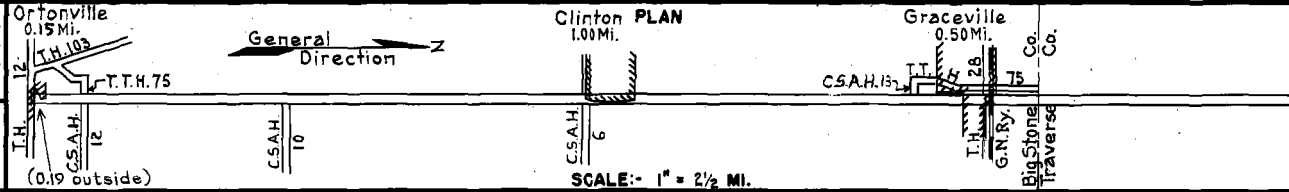
(1) This work not done under these project numbers but lies within the limits of these projects. (2) 2" Bit mat on 6" Stab. Gravel Base 12' Rt. & Lt. of conc. slab for 1.7 Mi. in Clinton.

PREPARED BY
HIGHWAY PLANNING SURVEY
IN COOPERATION WITH
U.S. PUBLIC ROADS ADMINISTRATION

STATE OF MINNESOTA
DEPARTMENT OF HIGHWAYS
ROAD LIFE STUDIES
CONSTRUCTION PROJECT LOG RECORD

CONTROL SECTION 0608
TRUNK HIGHWAY 75
COUNTY Big Stone
DISTRICT 4B

LIMITS: Jct. T.H. 12 in Ortonville - N. Co. Line



YEAR BUILT	PROJECT N ^o	DESCRIPTION			CODE N ^o
		TYPE	WIDTH	THICKNESS	
C		Grading	40'		
1941	0608-08	Gravel			825 C.Y./Mile.
	0608-09	1-Culvert			C46X50.
C		Seeding			Seed supplied by R.S.D.(S.P.0608-15-16) Maint. Dept.
1941	A.F.E. 36				
	A.F.E. 29				
C		Stab. Grav. Base	32'	6 1/2"	
1941	0608-04	Bit. Surf. Treat.	26'	3/4"	
C		Grading	40'		
1941	0608-10	Gravel			1032 C.Y./Mile.
	0608-17	1-Cattle Pass			5'11"X44' C.M.
C		Seeding			Seed supplied by R.S.D.(S.P.0608-18) Maint. Dept.
1941	A.F.E. 62				
C		Concrete	22'	9-69	
1942	0608-13	Grav. Shoulders	3"		8' Rt. & Lt.
	0608-14	Bit. Widening (2)	2"		
C		Stab. Grav. Should.			8' Rt. & Lt.
1942	A.F.E. 30				Maint. Dept.
C		Surf. Consolidation			712 C.Y./Mile.
1942	A.F.E. 6	Stab. Gravel			Maint. Dept.
M		Bit. Fog Seal			RC-2, 690 Gal./Mi.
1943	A.F.E. 4				Maint. Dept.
M		Spot Treat.			RT-6, 9820 Gal./Mi.
1945	A.F.E. 4	Bit. Surf. Repair	24'		Grav. 458 C.Y./Mi.
					Maint. Div.
C		P.C. Concrete	22'	9-69	
1946	0608-19	Gravel Shoulders	3"		8' Rt. & Lt.
C		Bit. Resurfacing			MC-3, 10930 Gal.
1947	A.F.E. 30	Mixed Bit.	24'	1" Agg.	652 Tons
					Adder
C		P.C. Concrete	22'	9-7-9	
1947	0606-02	Grav. Shoulders			8' Rt. & Lt.
(D)					
C		P.C. Concrete	22'	9-7-9	
1950	0608-27				

LINE	REMARKS	WIDTH	THICKNESS	REMARKS
1	Alignment change shortens 0.013			8.59
2				
3				0.98
4	7.36			0.01 Mi. Exception at intersection with T.H. 28
5				0.96
6				0.02
7				10.57
8	7.36			1.25 1.08 0.72 0.49 1.41 0.35 0.67 1.25 0.13 1.79 0.87 0.38 1.00
9				0.98
10	0.50			
11	8.36			1.21 7.15
12				0.96
13				0.02
14				0.01 0.96

YEARS		TOTAL MILES	UNINCORPORATED		INCORPORATED		RURAL		URBAN	
FROM	TO		RDWY. MI.	BR. MI.	RDWY. MI.	BR. MI.	RDWY. MI.	BR. MI.	RDWY. MI.	BR. MI.
1961	1961	19.93	18.43	0.00	1.50	0.00	19.93	0.00	0.00	0.00
1962	1964	19.93	18.43	0.00	1.52	0.00	19.91	0.00	0.02	0.00
1965	1993	19.93	18.28	0.00	1.65	0.00	19.78	0.00	0.15	0.00

REMARKS: See Sheet No 1
(1) Intersection paved with C.S. 0606 (T.H. 28). Contract not final but work substantially complete in '47

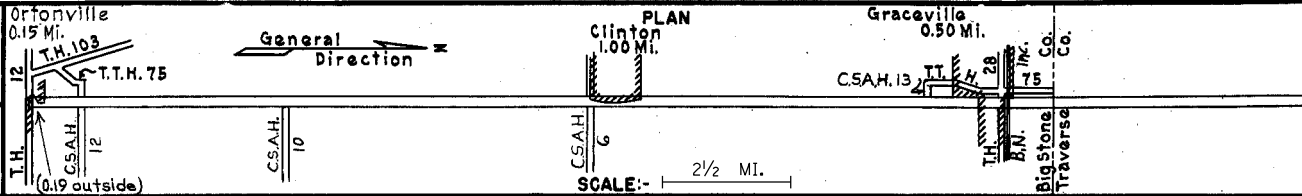
PREPARED BY
HIGHWAY PLANNING SURVEY
IN COOPERATION WITH
U.S. PUBLIC ROADS ADMINISTRATION

STATE OF MINNESOTA
DEPARTMENT OF HIGHWAYS
ROAD LIFE STUDIES
CONSTRUCTION PROJECT LOG RECORD


CONTROL SECTION 0608
TRUNK HIGHWAY 75
COUNTY Big Stone
DISTRICT 4B

LIMITS: Jct. T.H. 12 in Ortonville - N. Co. Line

Ref. Pt. 135+00.322 - 155+00.811



YEAR BUILT	PROJECT N°	DESCRIPTION			CODE N°
		TYPE	WIDTH	THICKNESS	
C	0607-04	Grading			
1954	0607-05	Concrete	22'	9-7-9"	Upper 6" of grade is gravel mat'l from old base
C		Sand-Grav Sub-base	Var.	5-1 1/2"	Old P.C. Conc. buried
1965	0608-25	Gravel & Bit. Base	22'	3"	Grav. Shldr's 7' Rt & Lt
	Maint. Div.	Plant Mix Bit.	14"		Gravel Shldr's 8' Rt. & Lt.
C		Gravel lift on portions of proj.	22'	2"-6"	
1966	0608-26	Plant Mix Bit.	24'		CRS-1 Bit. 22,985 Gal. FA-1 Agg. 656 C.Y.
M		Light Bit. Spot Seal			
1967	C	Plant Mix Bit. Surf. Bit. Shoulders	22'	1 1/2" 3"	
1975	- 30	JOINT SEAL			6200 LBS SEALANT
M	SF	GRAV. SHOULDERS	5'		
1975	0608-31	Remove Bit. Crack Concrete, Bit. Overlay	26'	5 1/2"	Spec 2331, 2341 Edge Drains
C		Crack Concrete, Widen Road, Bit. Overlay	26'	1 1/2"	Edge Drains
1988	0608-34	Crack Repair			
M	4460	Gravel Shoulder	6'	3"	Class 1
1991		Gravel shoulders	8'	2"	Class 1
M	M98456	Bit Seal Coat	24'		Spec 2356
1998	8824-13	Grading			
M	8824-49	Milling	var		
2005	0608-35	Bit. Overlay	24'	5"	Spec. 2360



RECLASSIFICATION OF DATA SHORTENS C.S. 0.01 MI.

YEARS		TOTAL MILES	UNINCORPORATED		INCORPORATED		RURAL		URBAN	
FROM	TO		RDWY. MI.	BR. MI.	RDWY. MI.	BR. MI.	RDWY. MI.	BR. MI.	RDWY. MI.	BR. MI.

REMARKS: See Sheet No. 1

