

PREPARED BY
TRAFFIC AND PLANNING DIVISION
IN COOPERATION WITH
U.S. DEPARTMENT OF COMMERCE
BUREAU OF PUBLIC ROADS


STATE OF MINNESOTA
DEPARTMENT OF HIGHWAYS
ROAD LIFE STUDIES

CONTROL SECTION **0285**
TRUNK HIGHWAY **694**
COUNTY **Anoka**
DISTRICT **Metro**

Mississippi River CONSTRUCTION PROJECT LOG RECORD

LIMITS **E. end of bridges at Hennepin-Anoka Co. Line to Anoka-Ramsey Co. Line**
Ref. Pt. 036+00.116 - 038+00.723

YEAR BUILT	PROJECT NO	DESCRIPTION	WIDTH	THICKNESS	REMARKS
C	1965 0285-09	Grading Gravel Base P.C. Concrete	20'24"	9"	Divided Highway 12" select gran. mat'l.
C	1965 0285-03	Grading Gravel Base P.C. Concrete	20'24"	9"	Divided Highway 12" select gran. mat'l.
C	0285-9861 & 2	B's. 9861 & 9862	42' & 39'		Both are 170' B.S.-O.H.
1965	0285-9860	Br. 9860			166' B.S.-U.P.
	0285-9863 & 4	B's. 9863 & 9864	20'30"		Both are 175' P.P.G.-O.H.
C	0285-9853 & 4	B's. 9853 & 9854	20'39"		Both are 132' B.S.-O.H.
1965	0285-9865 & 6	B's. 9865 & 9866	20'39"		Both are 182' B.S.-O.H.
	0285-9868	Br. 9868			202' P.P.G.-U.P.
C	1969 0285-25	SIGNAL SYSTEM			AT T.H. #7
C	1975 0285-32	TURN LANE *			ON SW RAMP AT T.H. #7
M	1980 SF	Pavement Relief Joints	2-24'		
M	1981 0285 SF	Pavement Reconstruction & Joint Repair			
M	1985 SF	Spot. Bit Overlay 170' NB & SB	36'	2"	Sp. 2341 144.52 Tons
C	1987 0285-49	Grading Conc. Surf.	37'	10"	
M	1987 SF	Spot Overlay		2"	Spec. 2341
C	1988 0285-51	Grading Conc. Surf.	60'	11"	
C	1989 0285-55	Grading Conc. Surf.	36'	10"	
C	2007 0285-64	Grading Bit Mill & Surf Shldr Agg Shldr	12' 4'	2" 2"	ramp- Agg C5, 8" Bit. Wear var. Spec 2360 Class 2



FROM	TO	TOTAL MILES	UNINCORPORATED		INCORPORATED		RURAL		URBAN	
			RDWY MI.	BR. MI.	RDWY MI.	BR. MI.	RDWY MI.	BR. MI.	RDWY MI.	BR. MI.
1965		2.61	0.00	0.00	2.49	0.12	0.00	0.00	2.49	0.12

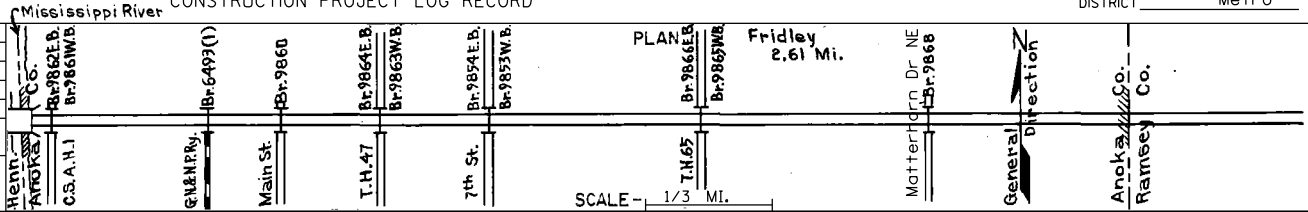
REMARKS: Layout is to scale as of 1965.
(1) Br. 6493 a 70' B.S. underpass under S.P. 0210-12 built in 1954.

PREPARED BY
 BUREAU OF POLICY & PLANNING
 IN COOPERATION WITH
 U. S. DEPARTMENT OF TRANSPORTATION - FEDERAL HIGHWAY ADMINISTRATION


STATE OF MINNESOTA
 DEPARTMENT OF TRANSPORTATION
 CONSTRUCTION PROJECT LOG RECORD

CONTROL SECTION 0285
 TRUNK HIGHWAY 694
 COUNTY Hennepin
 DISTRICT Metro

LIMITS: E. end of bridges at Hennepin-Anoka Co. line -
 To Anoka - Ramsey Co. line
 Ref. Pt. 036+00.116 - 038+00.723



YEAR BUILT	PROJECT No	DESCRIPTION			
		TYPE	WIDTH	THICKNESS	REMARKS
2013	0285-65	Conc. Pavmt Repair		Univ.	Interchg HOV ramps
		Conc. Pavement	WB var.	11'	Loops B,C,D 9" dowelled
		Bit. Mill & Overlay		2"	Spec 2360 Agg C5 EB



YEARS FROM TO		TOTAL MILES	UNINCORPORATED RDWY. MI. BR. MI.		INCORPORATED RDWY. MI. BR. MI.		RURAL RDWY. MI. BR. MI.		URBAN RDWY. MI. BR. MI.	

REMARKS:

