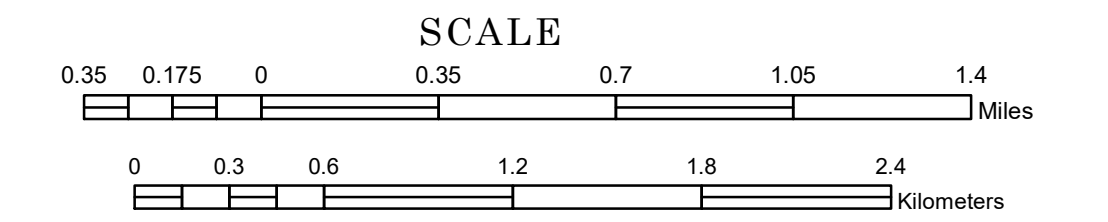


TOWNSHIP OF MILLWOOD


PREPARED BY THE
MINNESOTA DEPARTMENT OF TRANSPORTATION
OFFICE OF TRANSPORTATION SYSTEM MANAGEMENT

IN COOPERATION WITH
U.S. DEPARTMENT OF TRANSPORTATION
FEDERAL HIGHWAY ADMINISTRATION



1 in = 2,000 ft

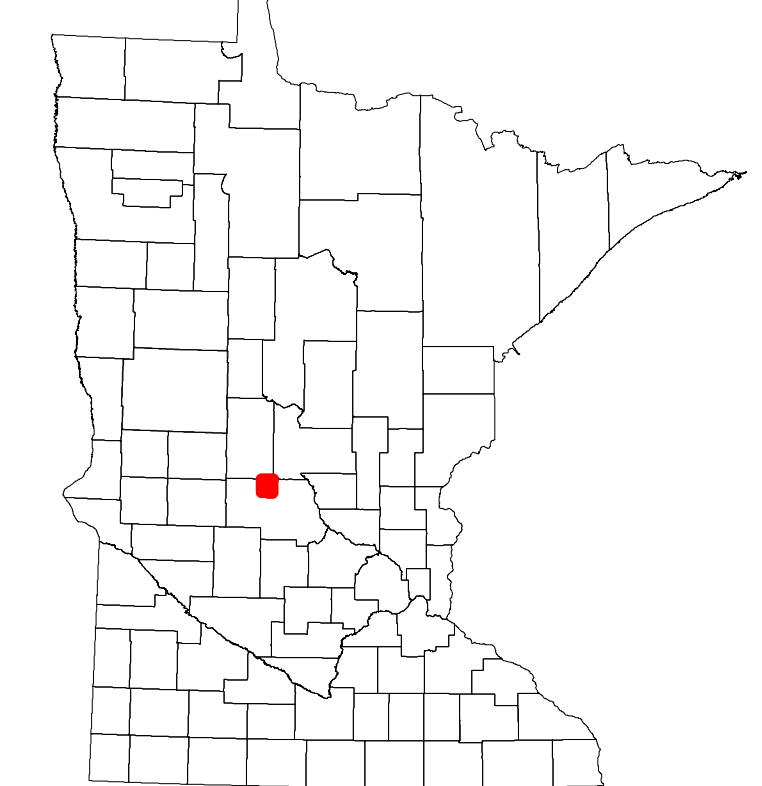
2024



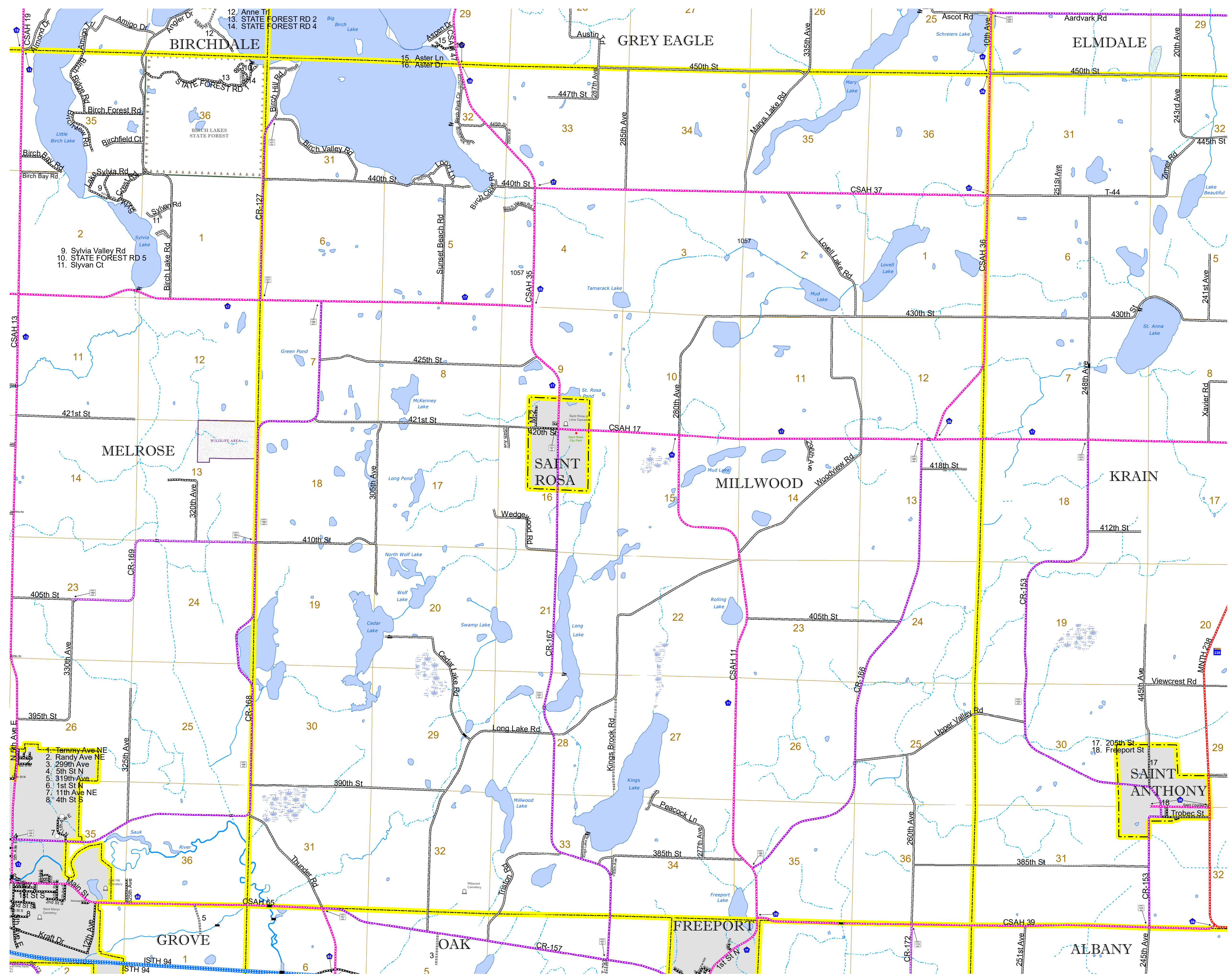
Projection:
Transverse Mercator
NAD 1986
UTM Zone 15

North American Datum
of 1986

| ROAD AND ROADWAY FEATURES | | BOUNDARY FEATURES | |
|------------------------------------|--|--|--|
| INTERSTATE | | CONCRETE | |
| US HIGHWAY | | BITUMINOUS | |
| MN HIGHWAY | | GRAVEL | |
| COUNTY STATE AID HIGHWAY | | DIRT/UNIMPROVED | |
| COUNTY ROAD | | OTHER | |
| TOWNSHIP ROAD | | UNKNOWN | |
| UNORGANIZED TERRITORY ROAD | | | |
| OTHER ROADS | | RAMP OR CONNECTOR | |
| Municipal | | INTERSTATE EXIT | |
| Private | | NATIONAL PARK | |
| National Monument | | State Forest | |
| Nature Service | | National Wildlife | |
| Museum | | State Park | |
| Present | | | |
| RAILROAD AND RAILWAY FEATURES | | AVIATION FEATURES | |
| EMPIRE BUILDER STATION (AMTRAK) | | COMMERCIAL AIRPORT | |
| NORTHSTAR STATION (COMMUTER) | | GENERAL AIRPORT | |
| LIGHT RAIL | | AIRSTRIP | |
| BLUE LINE | | SEAPLANE | |
| GREEN LINE | | AIRPORT RUNWAY | |
| INFRASTRUCTURE FEATURES | | CITY CENTERS | |
| LONG BRIDGE (200' OR GREATER SPAN) | | STATE CAPITAL | |
| MAJOR BRIDGE (75' TO 200' SPAN) | | COUNTY SEAT | |
| MINOR BRIDGE (5' TO 75' SPAN) | | CITY CENTER | |
| DAM | | UNINCORPORATED COMMUNITY | |
| LOCK AND DAM | | PUBLIC SERVICE FEATURES | |
| | | MNDOT OFFICE | |
| | | MNDOT TRUCK STATION | |
| | | HIGHWAY PATROL DISTRICT OFFICE | |
| | | STATE TRAVEL INFORMATION CENTER | |
| | | REST AREA (FULL SERVICE) | |
| | | REST AREA (VAULT TOILET) | |
| | | WAYSIDE (VAULT OR PIT TOILET) | |
| | | PARK AND RIDE LOT | |
| | | PORT OF ENTRY | |
| | | PUBLIC ACCESS POINT | |
| | | MN STATE COLLEGE AND UNIVERSITY SYSTEM (MNSCU) | |
| | | UNIVERSITY OF MN SYSTEM | |
| | | FAIRGROUNDS | |
| | | CULTURAL FEATURES | |
| | | STATE HISTORICAL MARKER | |
| | | HISTORIC DISTRICT | |
| | | HISTORIC SITE | |
| | | MONUMENT | |
| | | TRIBAL LAND | |
| | | STATE OF MINNESOTA | |
| | | COUNTY | |
| | | MUNICIPALITY | |
| | | UNORGANIZED TERRITORY | |
| | | FEDERAL ADJUSTED URBAN AREA (2014) | |
| | | CIVIL TOWNSHIP | |
| | | CONGRESSIONAL TOWNSHIP | |
| | | SECTION | |
| | | MILITARY | |
| | | VOYAGEURS NATIONAL PARK | |
| | | BOUNDARY WATERS CANOE AREA WILDERNESS | |
| | | STATE PARK | |
| | | REGIONAL PARK | |
| | | NATIONAL FOREST | |
| | | NATIONAL AND STATE FOREST | |
| | | STATE FOREST | |
| | | NATIONAL TRAIL | |
| | | WILDLIFE REFUGE AREA | |
| | | WILDLIFE MANAGEMENT AREA | |
| | | HYDROLOGIC FEATURES | |
| | | RIVER OR STREAM (PERENNIAL) | |
| | | LAKE, POND OR RESERVOIR | |
| | | STREAM (INTERMITTENT) | |
| | | DRAINAGE DITCH | |
| | | WETLAND | |
| | | ISLAND OR LAND | |
| | | REGIONAL WATERSHED | |



Population (U.S. Census 2010): 972



To request information from this document in an alternative format, call 651-366-4718 or 1-800-657-3774 (Greater Minnesota); 711 or 1-800-627-3529 (Minnesota Relay). You may also send an e-mail to ADArequest.dot@state.mn.us. (Please request at least one week in advance.)