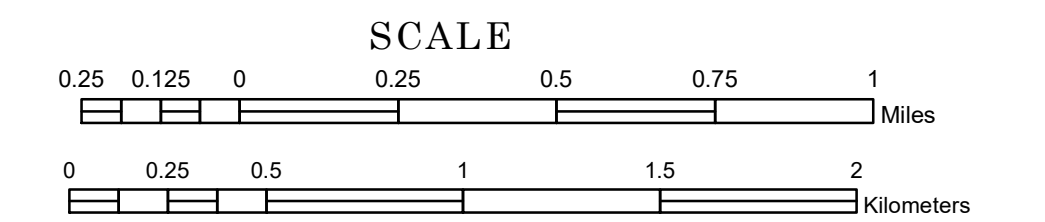


TOWNSHIP OF PRESTON LAKE


PREPARED BY THE
MINNESOTA DEPARTMENT OF TRANSPORTATION
OFFICE OF TRANSPORTATION SYSTEM MANAGEMENT

IN COOPERATION WITH
U.S. DEPARTMENT OF TRANSPORTATION
FEDERAL HIGHWAY ADMINISTRATION

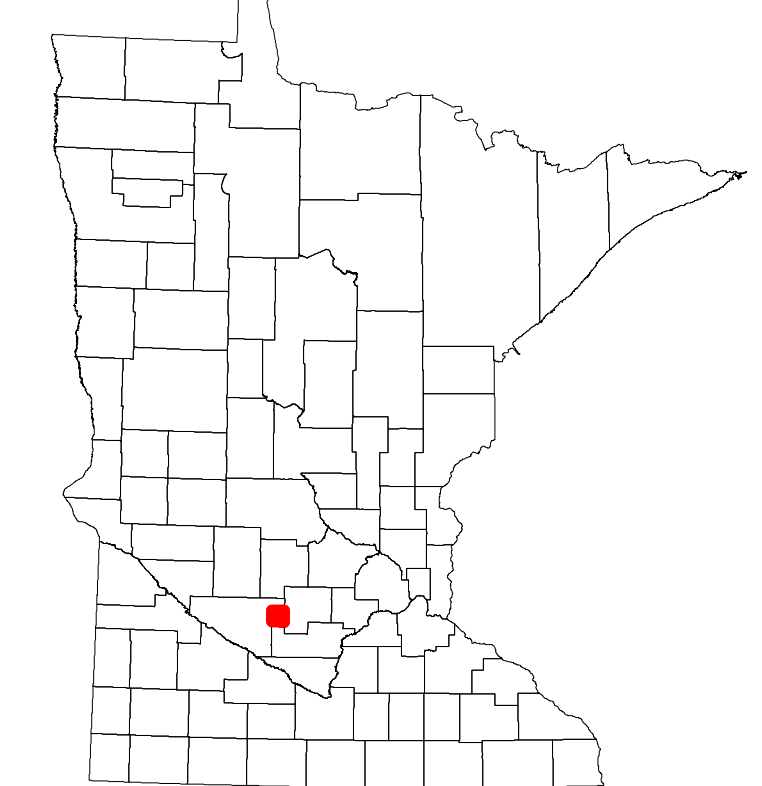


1 in = 1,600 ft
2023

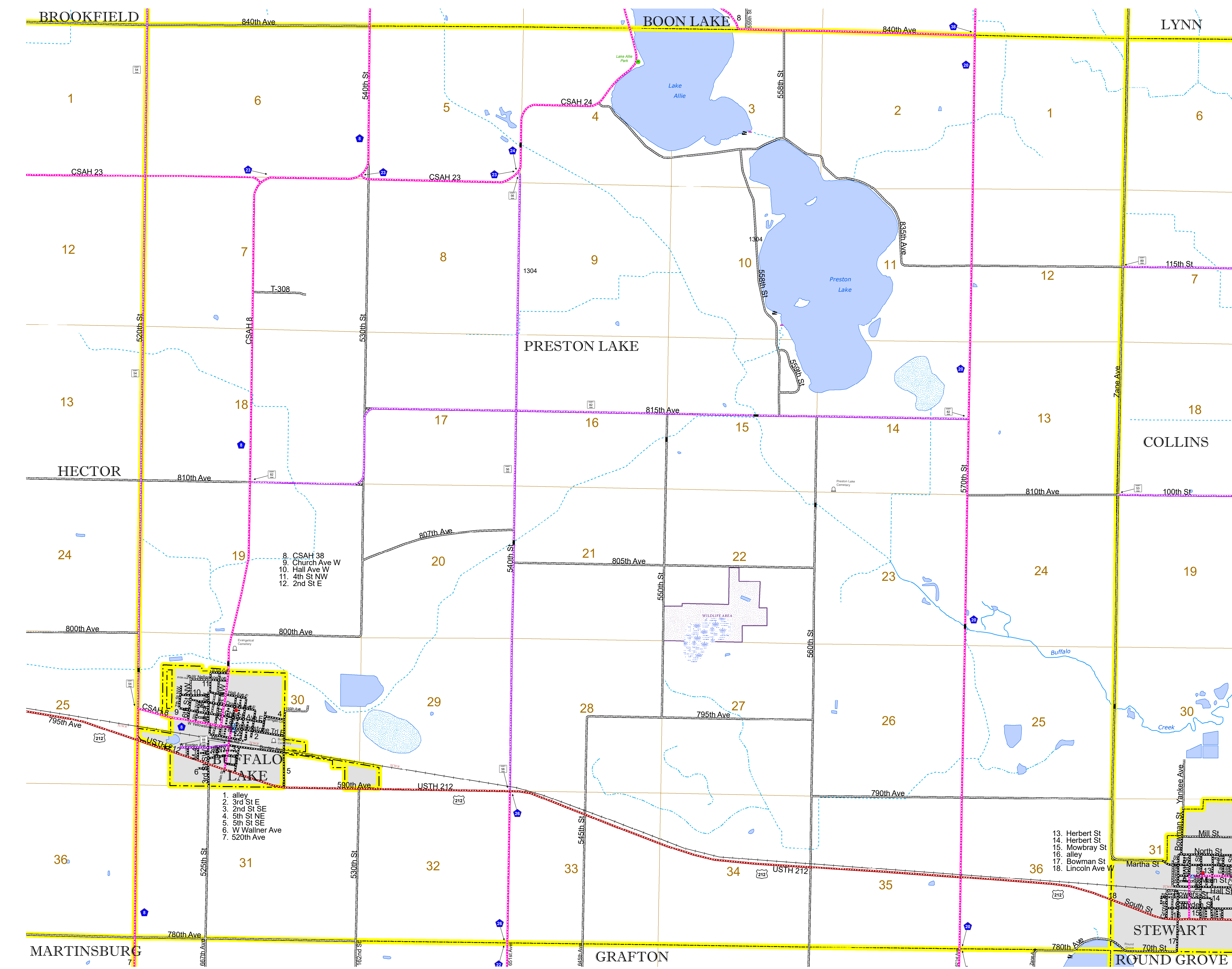
Projection:
Transverse Mercator
NAD 1986
UTM Zone 15



ROAD AND ROADWAY FEATURES	BOUNDARY FEATURES
INTERSTATE	CONCRETE
US HIGHWAY	BITUMINOUS
MN HIGHWAY	GRAVEL
COUNTY STATE AID HIGHWAY	DIRT/UNIMPROVED
COUNTY ROAD	OTHER
TOWNSHIP ROAD	UNKNOWN
UNORGANIZED TERRITORY ROAD	
OTHER ROADS	RAMP OR CONNECTOR
Municipal Private National Monument State Forest	INTERSTATE EXIT
Nature Service National Park National Wildlife State Game	AVIATION FEATURES
Military National Forest State Park Preserve	COMMERCIAL AIRPORT
RAILROAD AND RAILWAY FEATURES	GENERAL AIRPORT
EMPIRE BUILDER STATION (AMTRAK)	AIRSTRIP
NORTHSTAR STATION (COMMUTER)	SEAPLANE
LIGHT RAIL	AIRPORT RUNWAY
BLUE LINE	
GREEN LINE	
INFRASTRUCTURE FEATURES	TRIBAL LAND
LONG BRIDGE (300' OR GREATER SPAN)	STATE OF MINNESOTA
MAJOR BRIDGE (20' TO 300' SPAN)	COUNTY
MINOR BRIDGE (5' TO 20' SPAN)	MUNICIPALITY
DAM	UNORGANIZED TERRITORY
LOCK AND DAM	FEDERAL ADJUSTED URBAN AREA (2014)
CITY CENTERS	CIVIL TOWNSHIP
STATE CAPITAL COUNTY SEAT CITY CENTER UNINCORPORATED COMMUNITY	CONGRESSIONAL TOWNSHIP SECTION
PUBLIC SERVICE FEATURES	MILITARY
MNDOT OFFICE	VOYAGEURS NATIONAL PARK
MNDOT TRUCK STATION	BOUNDARY NATIONAL PARK
HIGHWAY PATROL DISTRICT OFFICE	STATE PARK
STATE TRAVEL INFORMATION CENTER	REGIONAL PARK
REST AREA (FULL SERVICE)	NATIONAL FOREST
REST AREA (VAULT TOILET)	NATIONAL AND STATE FOREST
WAYSIDE (VAULT OR PIT TOILET)	STATE FOREST
PARK AND RIDE LOT	NATIONAL TRAIL
PORT OF ENTRY	WILDLIFE REFUGUE AREA
PUBLIC ACCESS POINT	WILDLIFE MANAGEMENT AREA
MN STATE COLLEGE AND UNIVERSITY SYSTEM (MNSCU)	HYDROLOGIC FEATURES
UNIVERSITY OF MN SYSTEM	RIVER OR STREAM (PERENNIAL)
FAIRGROUNDS	LAKE, POND OR RESERVOIR
CULTURAL FEATURES	STREAM (INTERMITTENT)
STATE HISTORICAL MARKER	DRAINAGE DITCH
HISTORIC DISTRICT	WETLAND
HISTORIC SITE	ISLAND OR LAND
MONUMENT	REGIONAL WATERSHED



Population (U.S. Census 2010): 271



8. CSAH 38
9. Church Ave W
10. Hall Ave W
11. 4th St NW
12. 2nd St E

1. alley
2. 3rd St E
3. 2nd St SE
4. 5th St NE
5. 5th St SE
6. W Wallner Ave
7. 520th Ave

13. Herbert St
14. Herbert St
15. Mowbray St
16. alley
17. Bowman St
18. Lincoln Ave W

To request information from this document in an alternative format, call 651-366-4718 or 1-800-657-3774 (Greater Minnesota); 711 or 1-800-627-3529 (Minnesota Relay). You may also send an e-mail to ADarequest.dot@state.mn.us. (Please request at least one week in advance.)