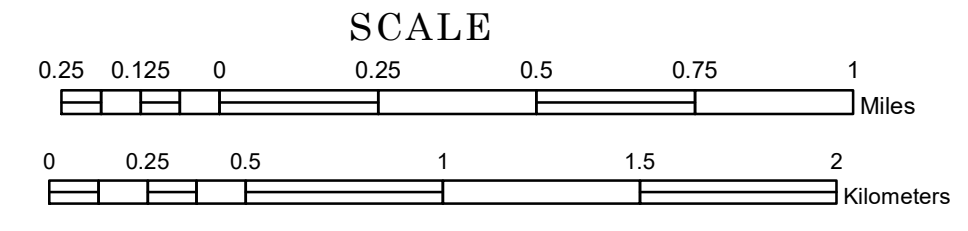


# TOWNSHIP OF TORDENSKJOLD


PREPARED BY THE  
MINNESOTA DEPARTMENT OF TRANSPORTATION  
OFFICE OF TRANSPORTATION SYSTEM MANAGEMENT

IN COOPERATION WITH  
U.S. DEPARTMENT OF TRANSPORTATION  
FEDERAL HIGHWAY ADMINISTRATION



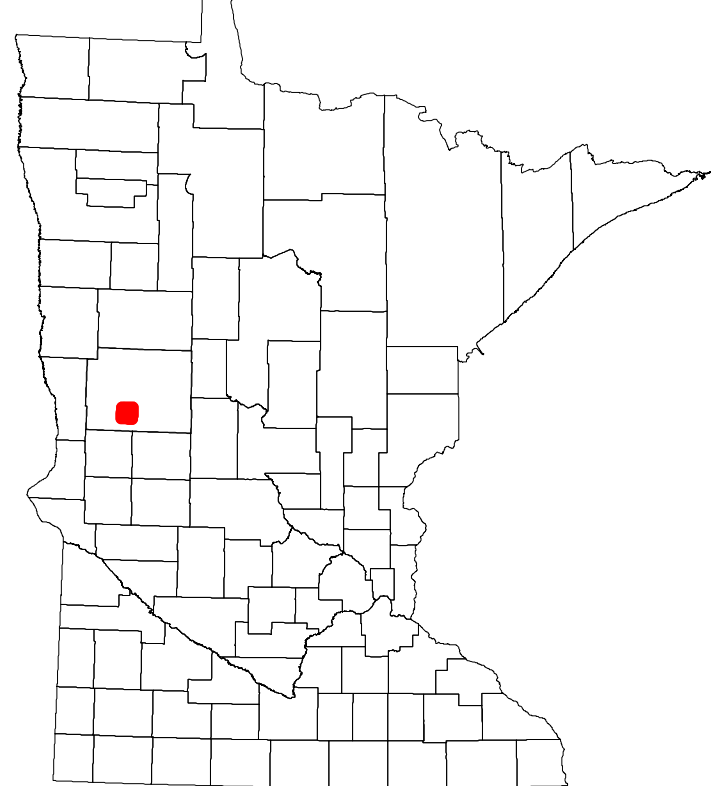
2024

Projection:  
Transverse Mercator  
NAD 1986  
UTM Zone 15

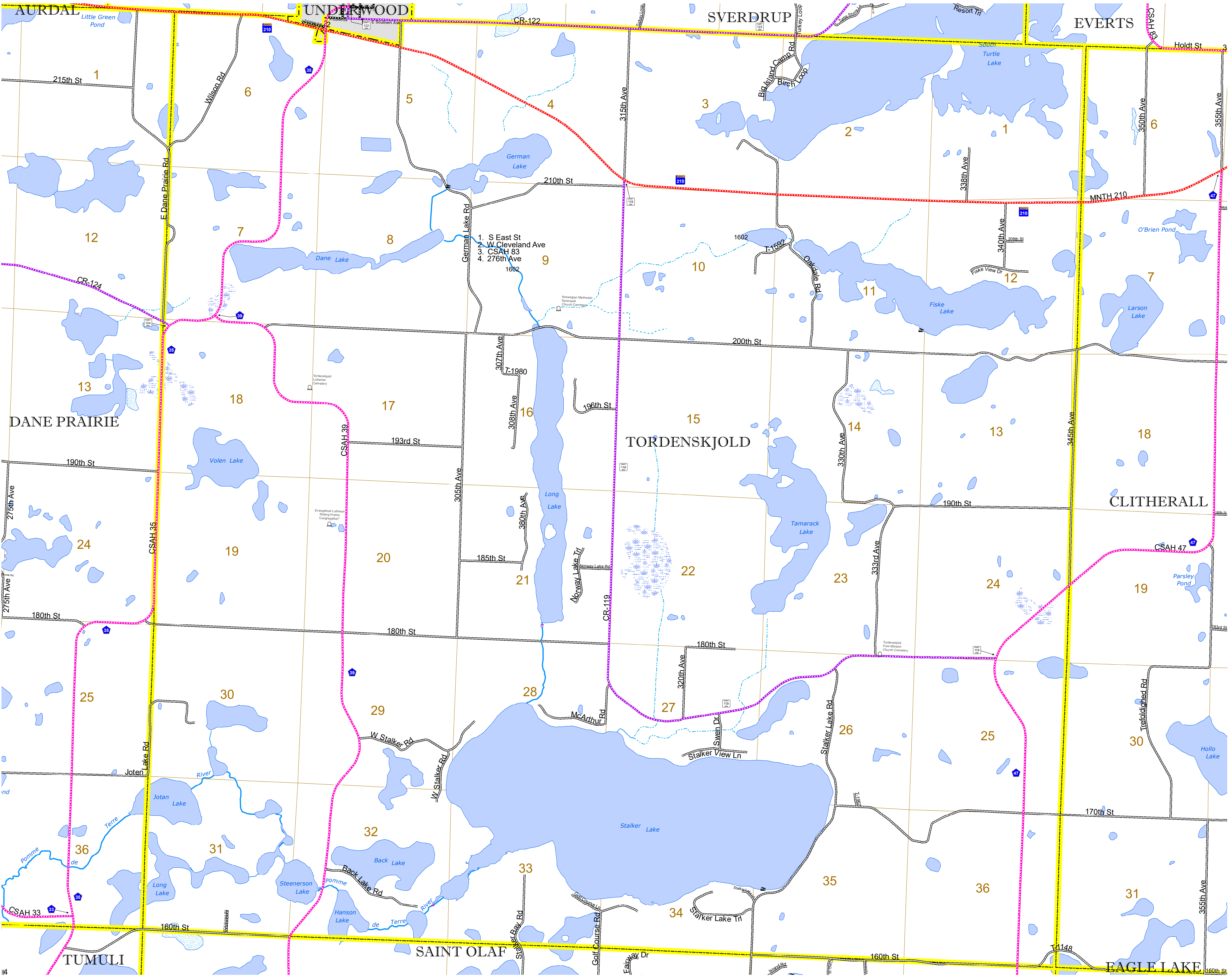


North American Datum  
of 1986

ROAD AND ROADWAY FEATURES		BOUNDARY FEATURES	
INTERSTATE	CONCRETE	TRIAL LAND	TRIBAL LAND
US HIGHWAY	BITUMINOUS	STATE OF MINNESOTA	STATE OF MINNESOTA
MN HIGHWAY	GRAVEL	COUNTY	COUNTY
COUNTY STATE AID HIGHWAY	DIRT/UNIMPROVED	MUNICIPALITY	MUNICIPALITY
COUNTY ROAD	OTHER	UNORGANIZED TERRITORY	UNORGANIZED TERRITORY
TOWNSHIP ROAD	UNKNOWN	FEDERAL ADJUSTED URBAN AREA (2014)	FEDERAL ADJUSTED URBAN AREA (2014)
UNORGANIZED TERRITORY ROAD		CIVIL TOWNSHIP	CIVIL TOWNSHIP
OTHER ROADS		CONGRESSIONAL TOWNSHIP	CONGRESSIONAL TOWNSHIP
Municipal	RAMP OR CONNECTOR	SECTION	SECTION
Private	INTERSTATE EXIT	MILITARY	MILITARY
National Monument	RAILROAD AND RAILWAY FEATURES	VOYAGEURS NATIONAL PARK	VOYAGEURS NATIONAL PARK
State Forest	RAILROAD	BOUNDARY WATERS GANDE AREA WILDERNESS	BOUNDARY WATERS GANDE AREA WILDERNESS
State Game	EMPIRE BUILDER STATION (AMTRAK)	STATE PARK	STATE PARK
State Game	NORTHSTAR STATION (COMPUTER)	NATIONAL FOREST	NATIONAL FOREST
State Game	LIGHT RAIL	NATIONAL AND STATE FOREST	NATIONAL AND STATE FOREST
State Game	BLUE LINE	STATE FOREST	STATE FOREST
State Game	GREEN LINE	NATIONAL TRAIL	NATIONAL TRAIL
State Game	INFRASTRUCTURE FEATURES	WILDLIFE REFUGUE AREA	WILDLIFE REFUGUE AREA
State Game	LONG BRIDGE (200' or Greater Span)	WILDLIFE MANAGEMENT AREA	WILDLIFE MANAGEMENT AREA
State Game	MAJOR BRIDGE (20' to 200' Span)	HYDROLOGIC FEATURES	HYDROLOGIC FEATURES
State Game	MINOR BRIDGE (5' to 20' Span)	RIVER OR STREAM (PERMANENT)	RIVER OR STREAM (PERMANENT)
State Game	DAM	LAKE, POND OR RESERVOIR	LAKE, POND OR RESERVOIR
State Game	LOCK AND DAM	STREAM (INTERMITTENT)	STREAM (INTERMITTENT)
State Game	CITY CENTERS	DRAINAGE DITCH	DRAINAGE DITCH
State Game	STATE CAPITAL	WETLAND	WETLAND
State Game	COUNTY SEAT	ISLAND OR LAND	ISLAND OR LAND
State Game	CITY CENTER	REGIONAL WATERSHED	REGIONAL WATERSHED
State Game	UNINCORPORATED COMMUNITY		
State Game	PUBLIC SERVICE FEATURES		
State Game	MNDOT OFFICE		
State Game	MNDOT TRUCK STATION		
State Game	HIGHWAY PATROL DISTRICT OFFICE		
State Game	STATE TRAVEL INFORMATION CENTER		
State Game	REST AREA (Full Service)		
State Game	REST AREA (Vault Toilet)		
State Game	WAYSIDE (Vault or Pit Toilet)		
State Game	PARK AND RIDE LOT		
State Game	PORT OF ENTRY		
State Game	PUBLIC ACCESS POINT		
State Game	MN STATE COLLEGE AND UNIVERSITY SYSTEM (MNSCU)		
State Game	UNIVERSITY OF MN SYSTEM		
State Game	FARMS		
State Game	CULTURAL FEATURES		
State Game	STATE HISTORICAL MARKER		
State Game	HISTORIC DISTRICT		
State Game	HISTORIC SITE		
State Game	MONUMENT		



Population (U.S. Census 2010): 551



To request information from this document in an alternative format, call 651-366-4718 or 1-800-657-3774 (Greater Minnesota); 711 or 1-800-627-3529 (Minnesota Relay). You may also send an e-mail to ADArequest.dot@state.mn.us. (Please request at least one week in advance.)