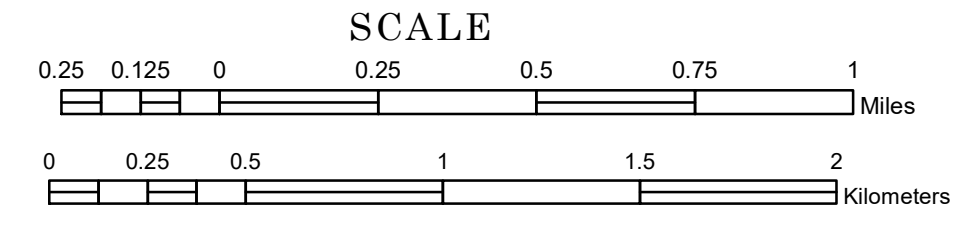



TOWNSHIP OF DORA

PREPARED BY THE
MINNESOTA DEPARTMENT OF TRANSPORTATION
OFFICE OF TRANSPORTATION SYSTEM MANAGEMENT

IN COOPERATION WITH
U.S. DEPARTMENT OF TRANSPORTATION
FEDERAL HIGHWAY ADMINISTRATION



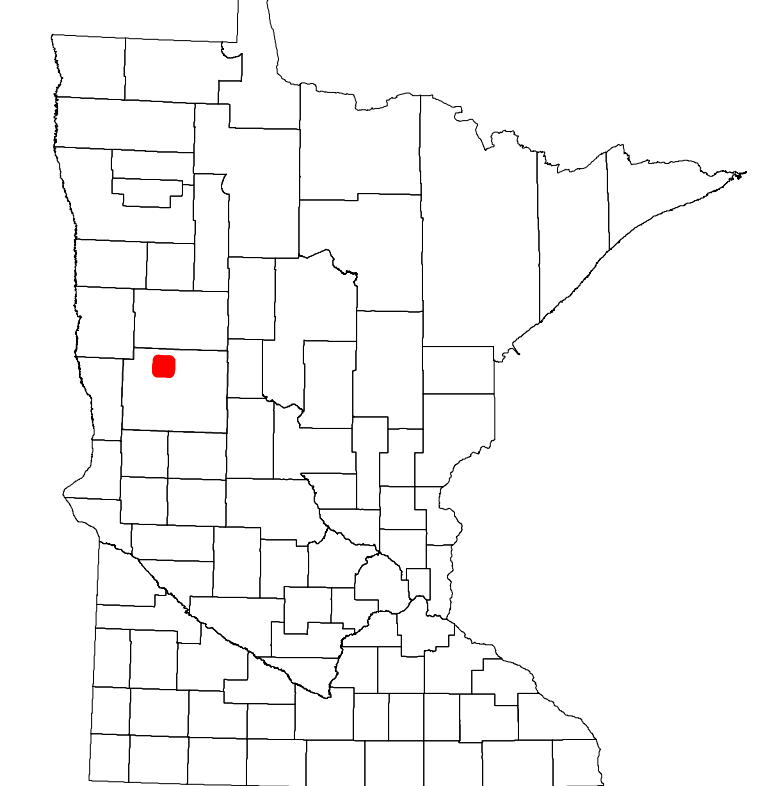
1 in = 1,600 ft
2024



Projection:
Transverse Mercator
NAD 1986
UTM Zone 15

North American Datum
of 1986

| ROAD AND ROADWAY FEATURES | | AVIATION FEATURES | |
|----------------------------|-------------------|---------------------------------------|---------------------------------------|
| INTERSTATE | CONCRETE | COMMERCIAL AIRPORT | GENERAL AIRPORT |
| US HIGHWAY | BITUMINOUS | AIRSTRIP | SEAPLANE |
| MN HIGHWAY | GRAVEL | AIRPORT RUNWAY | BOUNDARY FEATURES |
| COUNTY STATE AID HIGHWAY | DIRT/UNIMPROVED | TRIAL LAND | TRIBAL LAND |
| COUNTY ROAD | OTHER | STATE OF MINNESOTA | COUNTY |
| TOWNSHIP ROAD | UNKNOWN | MUNICIPALITY | MUNICIPALITY |
| UNORGANIZED TERRITORY ROAD | | UNORGANIZED TERRITORY | UNORGANIZED TERRITORY |
| OTHER ROADS | | FEDERAL ADJUSTED URBAN AREA (2014) | FEDERAL ADJUSTED URBAN AREA (2014) |
| Municipal | RAMP OR CONNECTOR | CIVIL TOWNSHIP | CIVIL TOWNSHIP |
| Private | INTERSTATE EXIT | CONGRESSIONAL TOWNSHIP | CONGRESSIONAL TOWNSHIP |
| National Monument | GREAT RIVER ROAD | SECTION | MILITARY |
| National Wildlife | | VOYAGEURS NATIONAL PARK | VOYAGEURS NATIONAL PARK |
| State Game | | BOUNDARY WATERS CANOE AREA WILDERNESS | BOUNDARY WATERS CANOE AREA WILDERNESS |
| Present | | STATE PARK | STATE PARK |
| | | NATIONAL FOREST | NATIONAL FOREST |
| | | NATIONAL AND STATE FOREST | NATIONAL AND STATE FOREST |
| | | STATE FOREST | STATE FOREST |
| | | NATIONAL TRAIL | NATIONAL TRAIL |
| | | WILDLIFE REFUGUE AREA | WILDLIFE REFUGUE AREA |
| | | WILDLIFE MANAGEMENT AREA | WILDLIFE MANAGEMENT AREA |
| | | RIVER OR STREAM (PERMANENT) | RIVER OR STREAM (PERMANENT) |
| | | LAKE, POND OR RESERVOIR | LAKE, POND OR RESERVOIR |
| | | STREAM (INTERMITTENT) | STREAM (INTERMITTENT) |
| | | DRAINAGE DITCH | DRAINAGE DITCH |
| | | WETLAND | WETLAND |
| | | ISLAND OR LAND | ISLAND OR LAND |
| | | REGIONAL WATERSHED | REGIONAL WATERSHED |



Population (U.S. Census 2010): 725

To request information from this document in an alternative format, call 651-366-4718 or 1-800-657-3774 (Greater Minnesota); 711 or 1-800-627-3529 (Minnesota Relay). You may also send an e-mail to ADRequest.dot@state.mn.us. (Please request at least one week in advance.)