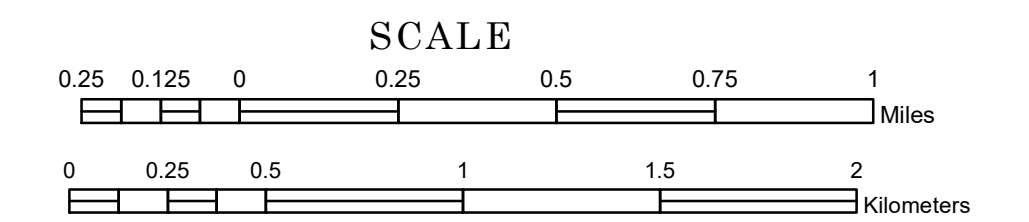


# TOWNSHIP OF LITTLE ROCK


PREPARED BY THE  
MINNESOTA DEPARTMENT OF TRANSPORTATION  
OFFICE OF TRANSPORTATION SYSTEM MANAGEMENT

IN COOPERATION WITH  
U.S. DEPARTMENT OF TRANSPORTATION  
FEDERAL HIGHWAY ADMINISTRATION

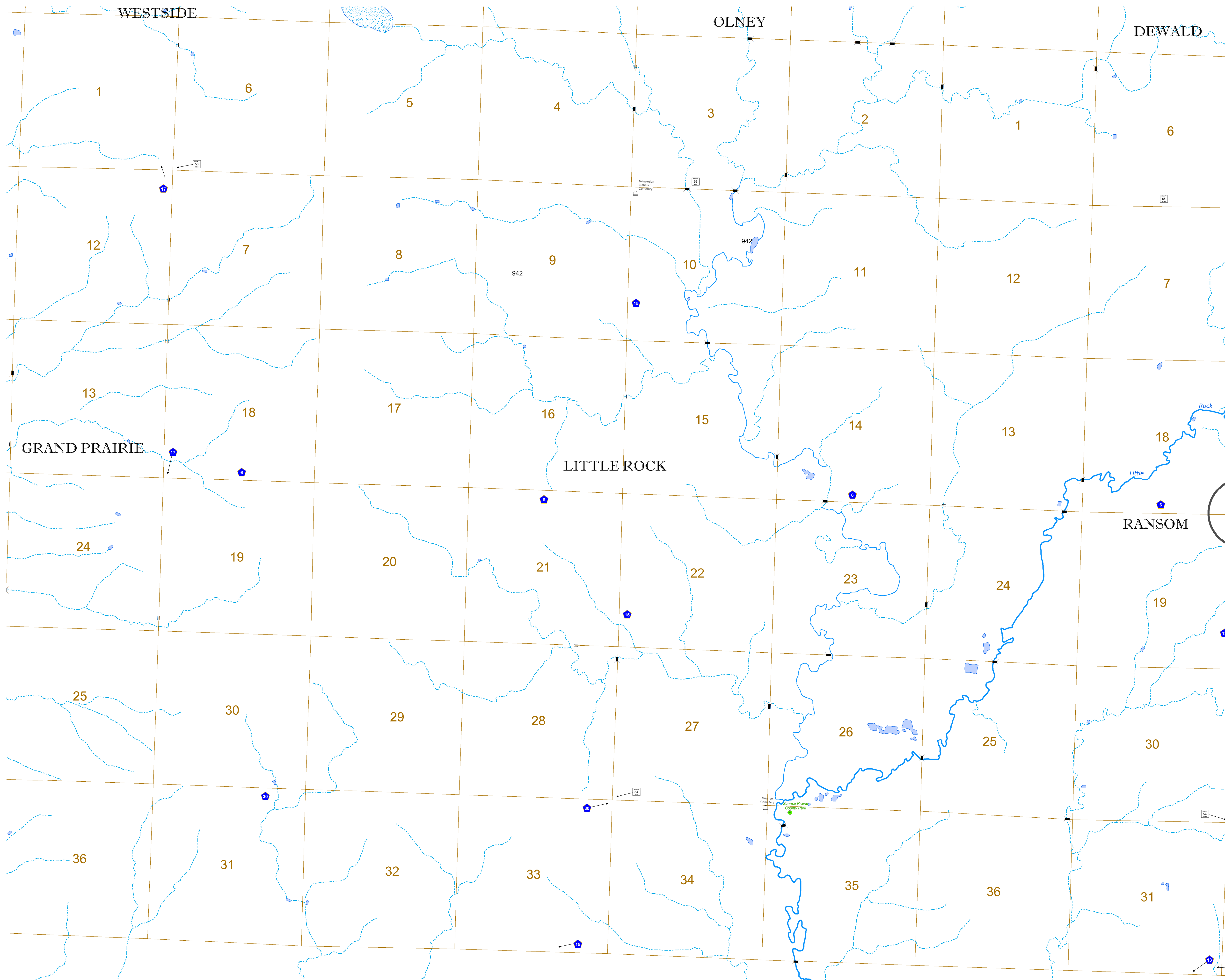


2023

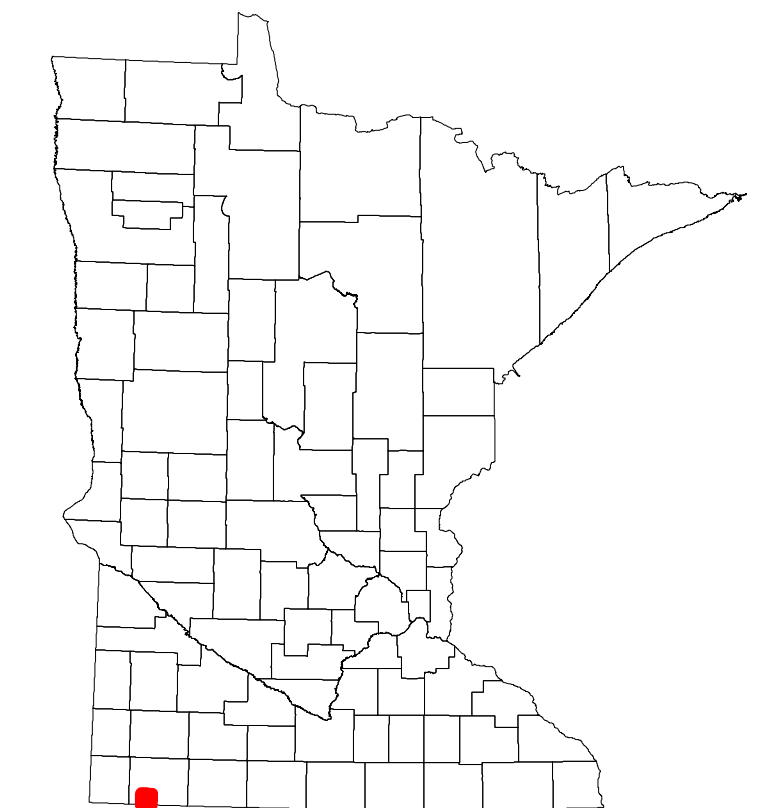
Projection:  
Transverse Mercator  
NAD 1986  
UTM Zone 15



North American Datum  
of 1986



ROAD AND ROADWAY FEATURES		AVIATION FEATURES	
INTERSTATE	CONCRETE	COMMERCIAL AIRPORT	GENERAL AIRPORT
US HIGHWAY	BITUMINOUS	NORTHSTAR STATION (COMMUTER)	AIRSTRIP
MN HIGHWAY	GRAVEL	SEAPLANE	AIRPORT RUNWAY
COUNTY STATE AID HIGHWAY	DIRT/UNIMPROVED	OTHER	UNKNOWN
COUNTY ROAD	UNKNOWN	OTHER ROADS	RAMP OR CONNECTOR
TOWNSHIP ROAD	UNKNOWN	MUNICIPAL	PRIVATE
UNORGANIZED TERRITORY ROAD	UNKNOWN	NATIONAL MONUMENT	NATIONAL FOREST
OTHER ROADS	UNKNOWN	NATIONAL WILDLIFE REFUGUE	STATE PARK
RAILROAD AND RAILWAY FEATURES	RAILROAD AND RAILWAY FEATURES	STATE OF MINNESOTA	COUNTY
EMPIRE BUILDER STATION (AMTRAK)	EMPIRE BUILDER STATION (AMTRAK)	MUNICIPALITY	UNORGANIZED TERRITORY
NORTHSTAR STATION (COMMUTER)	NORTHSTAR STATION (COMMUTER)	FEDERAL ADJUSTED URBAN AREA (2014)	CIVIL TOWNSHIP
LIGHT RAIL	LIGHT RAIL	CONGRESSIONAL TOWNSHIP	SECTION
BLUE LINE	BLUE LINE	MILITARY	VOYAGEURS NATIONAL PARK
GREEN LINE	GREEN LINE	BOUNDARY WATERS CANOE AREA WILDERNESS	STATE PARK
INFRASTRUCTURE FEATURES	INFRASTRUCTURE FEATURES	REGIONAL PARK	NATIONAL FOREST
LONG BRIDGE (200' OR GREATER SPAN)	LONG BRIDGE (200' OR GREATER SPAN)	NATIONAL AND STATE FOREST	STATE FOREST
MAJOR BRIDGE (20' TO 200' SPAN)	MAJOR BRIDGE (20' TO 200' SPAN)	WILDLIFE REFUGUE AREA	WILDLIFE MANAGEMENT AREA
MINOR BRIDGE (5' TO 20' SPAN)	MINOR BRIDGE (5' TO 20' SPAN)	HYDROLOGIC FEATURES	RIVER OR STREAM (PERMANENT)
DAM	DAM	LAKE, POND OR RESERVOIR	STREAM (INTERMITTENT)
LOCK AND DAM	LOCK AND DAM	DRAINAGE DITCH	WETLAND
CITY CENTERS	CITY CENTERS	HISTORIC DISTRICT	ISLAND OR LAND MONUMENT
STATE CAPITAL	COUNTY SEAT	CITY CENTER	UNINCORPORATED COMMUNITY
MNDOT OFFICE	HIGHWAY PATROL DISTRICT OFFICE	STATE TRAVEL INFORMATION CENTER	REST AREA (FULL SERVICE)
REST AREA (VAULT TOILET)	WAYSIDE (VAULT OR PITY TOILET)	PARK AND RIDE LOT	PORT OF ENTRY
PUBLIC ACCESS POINT	MN STATE COLLEGE AND UNIVERSITY SYSTEM (MNSCU)	UNIVERSITY OF MN SYSTEM	FAIRGROUNDS
CULTURAL FEATURES	HISTORIC DISTRICT	HISTORIC SITE	MONUMENT



Population (U.S. Census 2010): 211

To request information from this document in an alternative format, call 651-366-4718 or 1-800-657-3774 (Greater Minnesota); 711 or 1-800-627-3529 (Minnesota Relay). You may also send an e-mail to ADAREquest.dot@state.mn.us. (Please request at least one week in advance.)