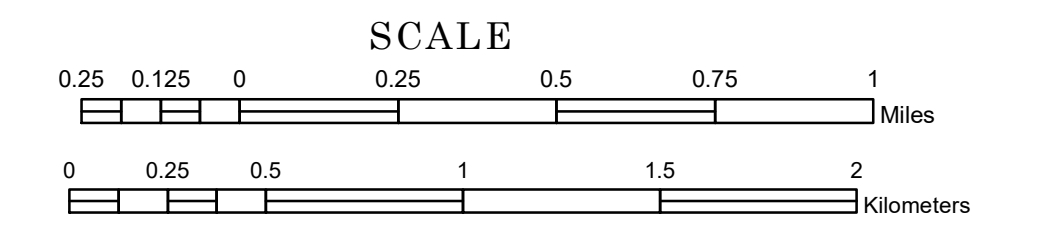


# TOWNSHIP OF GRAHAM LAKES

PREPARED BY THE  
MINNESOTA DEPARTMENT OF TRANSPORTATION  
OFFICE OF TRANSPORTATION SYSTEM MANAGEMENT

IN COOPERATION WITH  
U.S. DEPARTMENT OF TRANSPORTATION  
FEDERAL HIGHWAY ADMINISTRATION



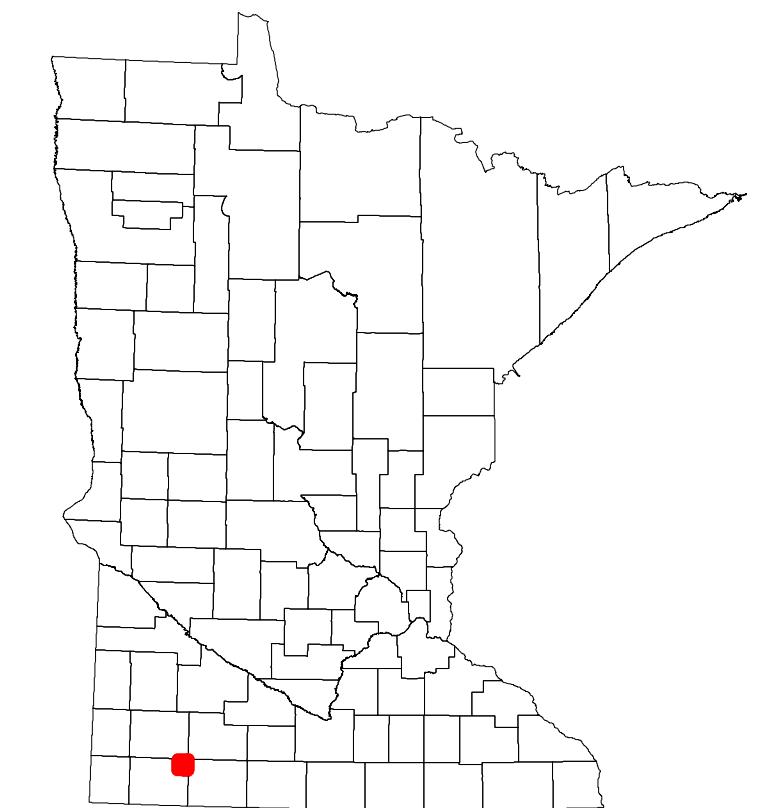
2023

Projection:  
Transverse Mercator  
NAD 1986  
UTM Zone 15

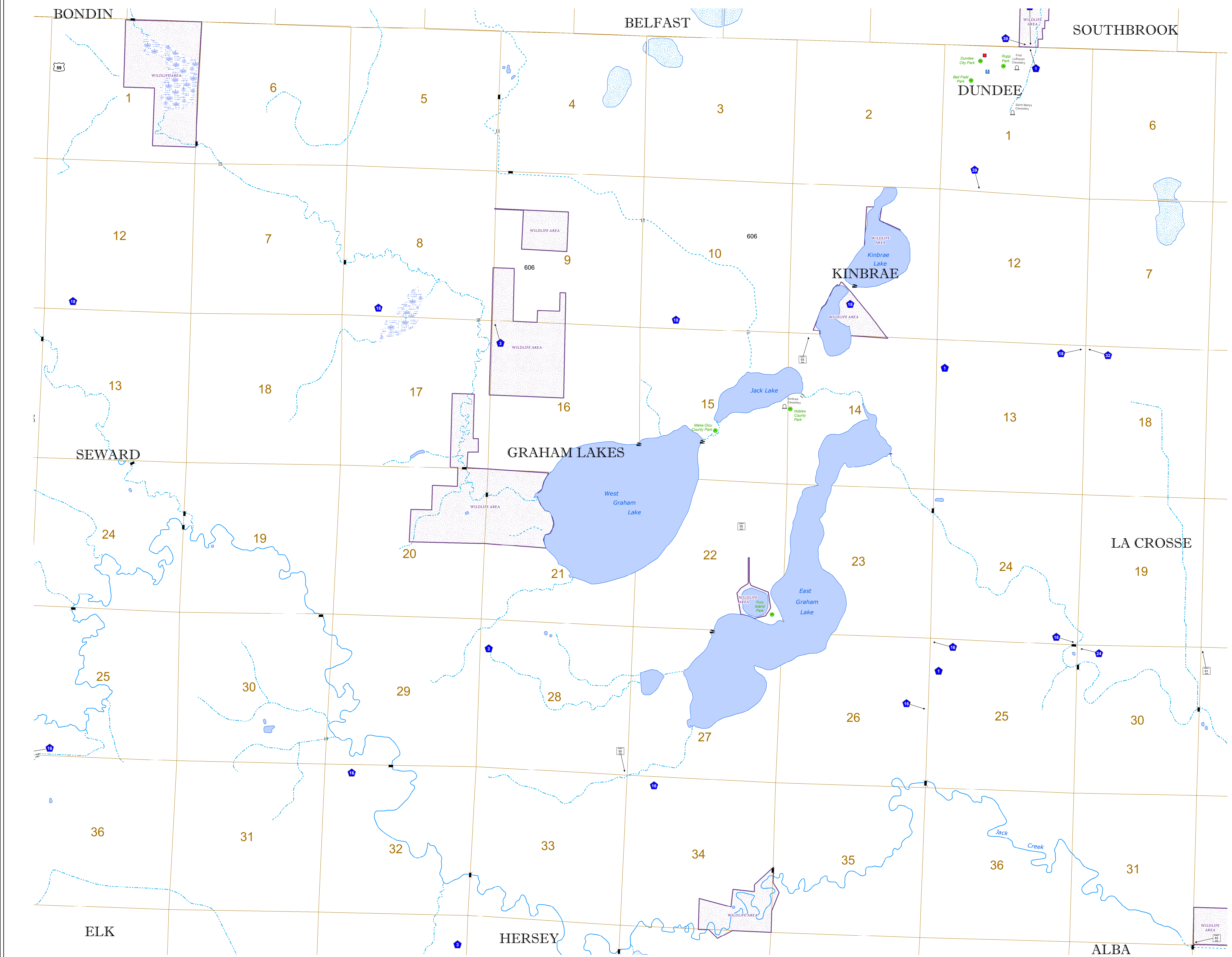


North American Datum  
of 1986

ROAD AND ROADWAY FEATURES		RAILROAD AND RAILWAY FEATURES		AVIATION FEATURES		BOUNDARY FEATURES	
INTERSTATE	[Symbol]	EMPIRE BUILDER STATION (AMTRAK)	[Symbol]	COMMERCIAL AIRPORT	[Symbol]	TRIBAL LAND	[Symbol]
US HIGHWAY	[Symbol]	NORTHSTAR STATION (COMMUTER)	[Symbol]	GENERAL AIRPORT	[Symbol]	STATE OF MINNESOTA	[Symbol]
MN HIGHWAY	[Symbol]	LIGHT RAIL	[Symbol]	AIRSTRIP	[Symbol]	COUNTY	[Symbol]
COUNTY STATE AID HIGHWAY	[Symbol]	BLUE LINE	[Symbol]	SEAPLANE	[Symbol]	MUNICIPALITY	[Symbol]
COUNTY ROAD	[Symbol]	GREEN LINE	[Symbol]	AIRPORT RUNWAY	[Symbol]	UNORGANIZED TERRITORY	[Symbol]
TOWNSHIP ROAD	[Symbol]	LONG BRIDGE (200' OR GREATER SPAN)	[Symbol]			FEDERAL ADJUSTED URBAN AREA (2014)	[Symbol]
UNORGANIZED TERRITORY ROAD	[Symbol]	MAJOR BRIDGE (20' TO 200' SPAN)	[Symbol]			CIVIL TOWNSHIP	[Symbol]
OTHER ROADS	[Symbol]	MINOR BRIDGE (5' TO 20' SPAN)	[Symbol]			CONGRESSIONAL TOWNSHIP	[Symbol]
MUNICIPAL	[Symbol]	DAM	[Symbol]			SECTION	[Symbol]
PRIVATE	[Symbol]	LOCK AND DAM	[Symbol]			MILITARY	[Symbol]
NATIONAL MONUMENT	[Symbol]					VOYAGEURS NATIONAL PARK	[Symbol]
NATIONAL WILDLIFE PRESERVE	[Symbol]					BOUNDARY WATERS CANOE AREA WILDERNESS	[Symbol]
STATE PARK	[Symbol]					STATE PARK	[Symbol]
STATE FOREST	[Symbol]					REGIONAL PARK	[Symbol]
STATE TRAIL	[Symbol]					NATIONAL FOREST	[Symbol]
WILDLIFE REFUGUE AREA	[Symbol]					NATIONAL AND STATE FOREST	[Symbol]
WILDLIFE MANAGEMENT AREA	[Symbol]					STATE FOREST	[Symbol]
HYDROLOGIC FEATURES	[Symbol]					NATIONAL TRAIL	[Symbol]
RIVER OR STREAM (PERMANENT)	[Symbol]					WILDLIFE REFUGUE AREA	[Symbol]
LAKE, POND OR RESERVOIR	[Symbol]					WILDLIFE MANAGEMENT AREA	[Symbol]
STREAM (INTERMITTENT)	[Symbol]					HYDROLOGIC FEATURES	[Symbol]
DRAINAGE DITCH	[Symbol]					RIVER OR STREAM (PERMANENT)	[Symbol]
WETLAND	[Symbol]					LAKE, POND OR RESERVOIR	[Symbol]
ISLAND OR LAND	[Symbol]					STREAM (INTERMITTENT)	[Symbol]
REGIONAL WATERSHED	[Symbol]					DRAINAGE DITCH	[Symbol]
						WETLAND	[Symbol]
						ISLAND OR LAND	[Symbol]
						REGIONAL WATERSHED	[Symbol]



Population (U.S. Census 2010): 218



To request information from this document in an alternative format, call 651-366-4718 or 1-800-657-3774 (Greater Minnesota); 711 or 1-800-627-3529 (Minnesota Relay). You may also send an e-mail to ADRequest.dot@state.mn.us. (Please request at least one week in advance.)