


TOWNSHIP OF SPLITHAND

PREPARED BY THE
MINNESOTA DEPARTMENT OF TRANSPORTATION
OFFICE OF TRANSPORTATION SYSTEM MANAGEMENT


IN COOPERATION WITH
U.S. DEPARTMENT OF TRANSPORTATION
FEDERAL HIGHWAY ADMINISTRATION



1 in = 1,600 ft

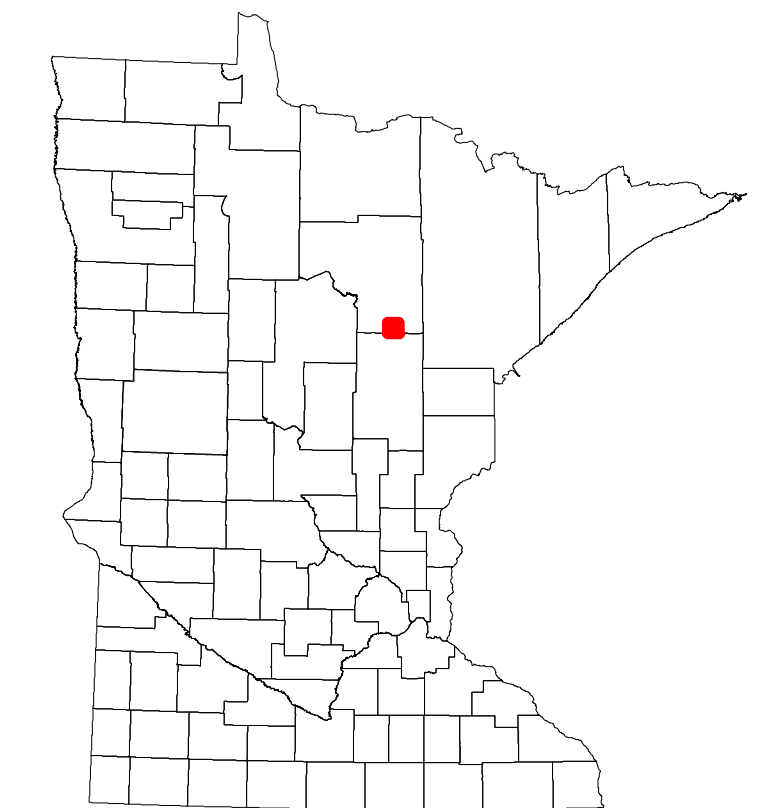
2024

Projection:
Transverse Mercator
NAD 1986
UTM Zone 15

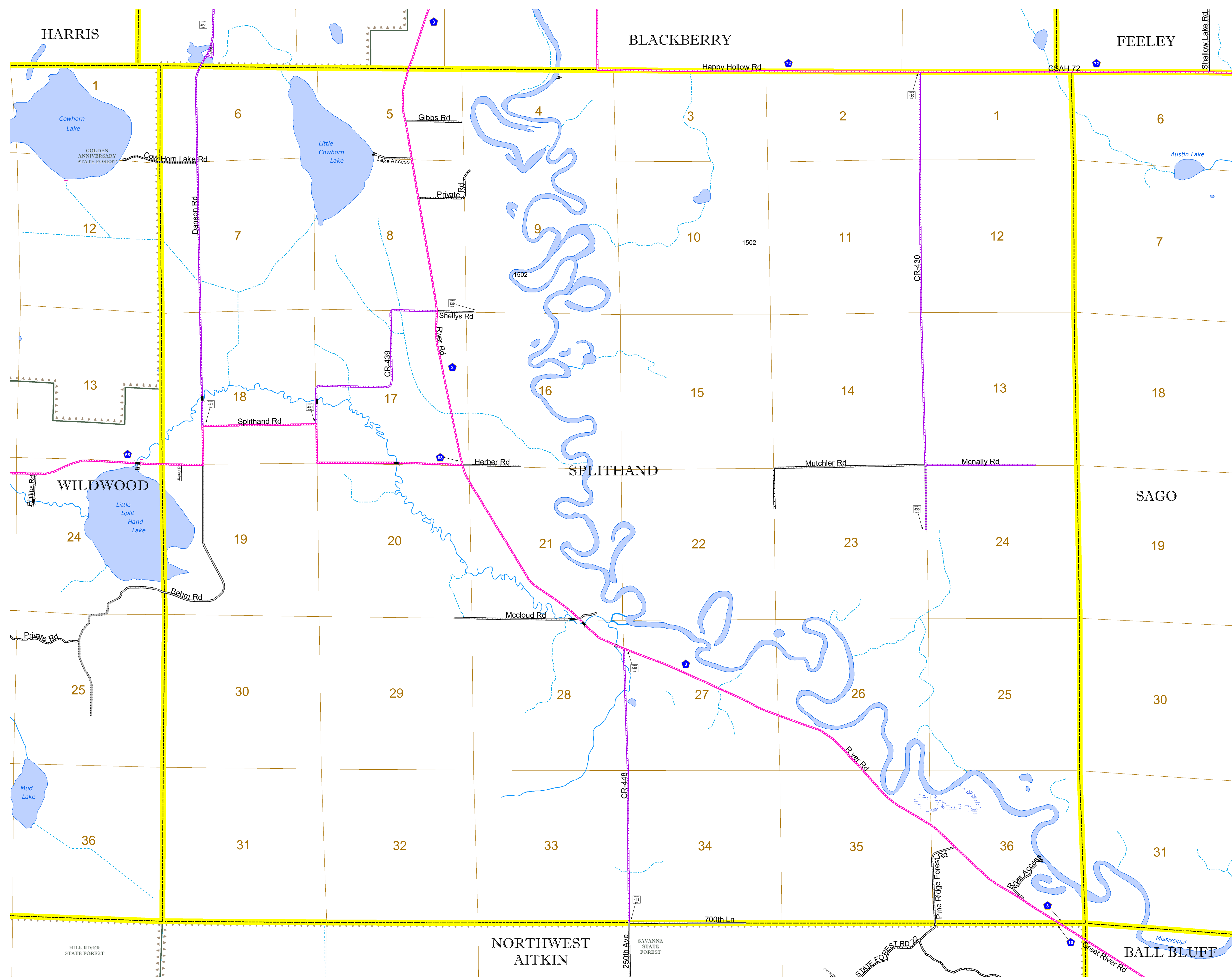


North American Datum
of 1986

ROAD AND ROADWAY FEATURES		BOUNDARY FEATURES	
INTERSTATE	CONCRETE	TRIBAL LAND	STATE OF MINNESOTA
US HIGHWAY	BITUMINOUS	COUNTY	MUNICIPALITY
MN HIGHWAY	GRAVEL	UNORGANIZED TERRITORY	FEDERAL ADJUSTED URBAN AREA (2014)
COUNTY STATE AID HIGHWAY	DIRT/UNIMPROVED	CIVIL TOWNSHIP	CONGRESSIONAL TOWNSHIP
TOWNSHIP ROAD	OTHER	SECTION	MILITARY
UNORGANIZED TERRITORY ROAD	UNKNOWN	VOYAGEURS NATIONAL PARK	BOUNDARY WATERS CANOE AREA WILDERNESS
OTHER ROADS	RAMP OR CONNECTOR	STATE PARK	REGIONAL PARK
MUNICIPAL	PRIVATE	NATIONAL FOREST	NATIONAL AND STATE FOREST
NATIVE SERVICE	NATIONAL MONUMENT	STATE FOREST	NATIONAL TRAIL
MILITARY	NATIONAL WILDLIFE REFUGUE	WILDLIFE REFUGE AREA	WILDLIFE MANAGEMENT AREA
	STATE PARK	HYDROLOGIC FEATURES	RIVER OR STREAM (PERMANENT)
	PRESERVE	LAKE, POND OR RESERVOIR	STREAM (INTERMITTENT)
		WETLAND	DRAINAGE DITCH
		ISLAND OR LAND	REGIONAL WATERSHED



Population (U.S. Census 2010): 250



To request information from this document in an alternative format, call 651-366-4718 or 1-800-657-3774 (Greater Minnesota); 711 or 1-800-627-3529 (Minnesota Relay). You may also send an e-mail to ADArequest.dot@state.mn.us. (Please request at least one week in advance.)