

MOOSE PARK

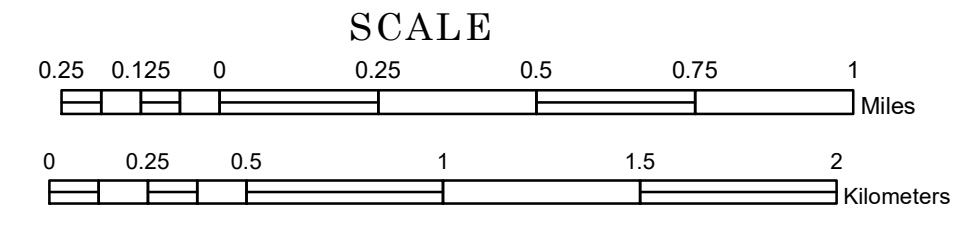
ALVWOOD

KINGHURST


TOWNSHIP OF GOOD HOPE

PREPARED BY THE
MINNESOTA DEPARTMENT OF TRANSPORTATION
OFFICE OF TRANSPORTATION SYSTEM MANAGEMENT

IN COOPERATION WITH
U.S. DEPARTMENT OF TRANSPORTATION
FEDERAL HIGHWAY ADMINISTRATION



1 in = 1,600 ft
2024

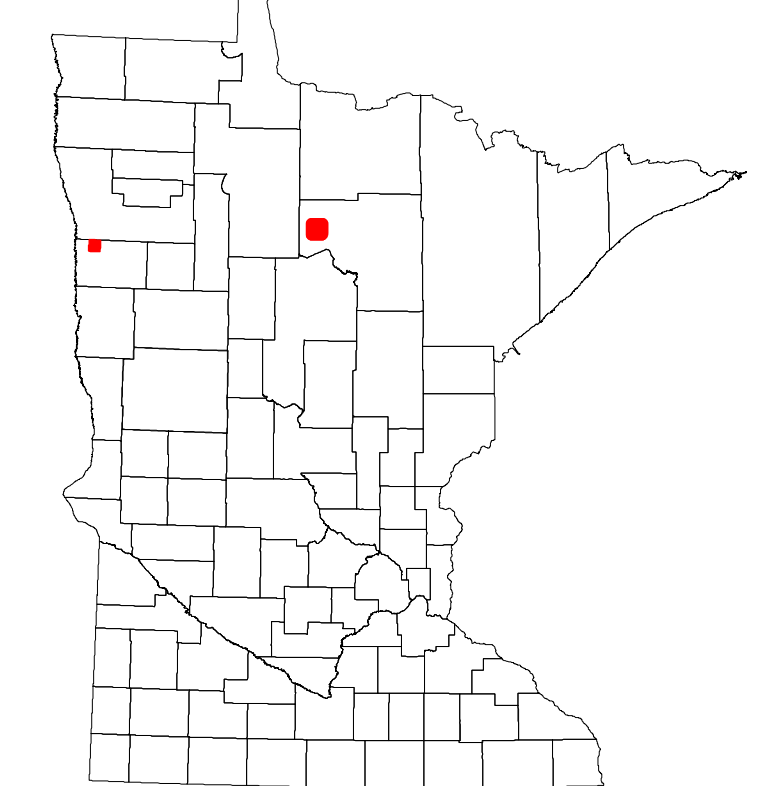


Projection:
Transverse Mercator
NAD 1986
UTM Zone 15

North American Datum
of 1986

ROAD AND ROADWAY FEATURES		AVIATION FEATURES	
INTERSTATE	[Symbol]	CONCRETE	[Symbol]
US HIGHWAY	[Symbol]	BITUMINOUS	[Symbol]
MN HIGHWAY	[Symbol]	GRAVEL	[Symbol]
COUNTY STATE AID HIGHWAY	[Symbol]	DIRT/UNIMPROVED	[Symbol]
COUNTY ROAD	[Symbol]	OTHER	[Symbol]
TOWNSHIP ROAD	[Symbol]	UNKNOWN	[Symbol]
UNORGANIZED TERRITORY ROAD	[Symbol]	RAMP OR CONNECTOR	[Symbol]
OTHER ROADS	[Symbol]	INTERSTATE EXIT	[Symbol]
Municipal	[Symbol]	Great River Road	[Symbol]
Private	[Symbol]	Commercial Airport	[Symbol]
National Monument	[Symbol]	General Airport	[Symbol]
State Forest	[Symbol]	Airstrip	[Symbol]
National Park	[Symbol]	Seaplane	[Symbol]
National Wildlife Refuge	[Symbol]	Airport Runway	[Symbol]
State Park	[Symbol]		
Preserve	[Symbol]		
RAILROAD AND RAILWAY FEATURES		BOUNDARY FEATURES	
Empire Builder Station (Amtrak)	[Symbol]	Tribal Land	[Symbol]
Northstar Station (Commuter)	[Symbol]	State of Minnesota	[Symbol]
Light Rail	[Symbol]	County	[Symbol]
Blue Line	[Symbol]	Municipality	[Symbol]
Green Line	[Symbol]	Unorganized Territory	[Symbol]
Long Bridge (200' or Greater Span)	[Symbol]	Federal Adjusted Urban Area (2014)	[Symbol]
Major Bridge (20' to 200' Span)	[Symbol]	Civil Township	[Symbol]
Minor Bridge (5' to 20' Span)	[Symbol]	Congressional Township	[Symbol]
Dam	[Symbol]	Section	[Symbol]
Lock and Dam	[Symbol]	Military	[Symbol]
		Voyageurs National Park	[Symbol]
		Boundary Waters Canoe Area Wilderness	[Symbol]
		State Park	[Symbol]
		Regional Park	[Symbol]
		National Forest	[Symbol]
		National and State Forest	[Symbol]
		State Forest	[Symbol]
		National Trail	[Symbol]
		Wildlife Refuge Area	[Symbol]
		Wildlife Management Area	[Symbol]
		HYDROLOGIC FEATURES	
		River or Stream (Perennial)	[Symbol]
		Lake, Pond or Reservoir	[Symbol]
		Stream (Intermittent)	[Symbol]
		Drainage Ditch	[Symbol]
		Wetland	[Symbol]
		Island or Land	[Symbol]
		Regional Watershed	[Symbol]

1. NATIONAL FOREST RD 541
2. NATIONAL FOREST RD 615
3. NATIONAL FOREST RD 567



Population (U.S. Census 2010): 99

To request information from this document in an alternative format, call 651-366-4718 or 1-800-657-3774 (Greater Minnesota); 711 or 1-800-627-3529 (Minnesota Relay). You may also send an e-mail to ADRequest.dot@state.mn.us. (Please request at least one week in advance.)