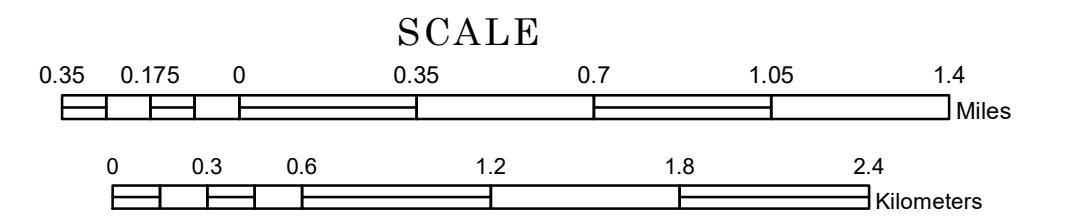



# TOWNSHIP OF FLORENCE

PREPARED BY THE  
MINNESOTA DEPARTMENT OF TRANSPORTATION  
OFFICE OF TRANSPORTATION SYSTEM MANAGEMENT

IN COOPERATION WITH  
U.S. DEPARTMENT OF TRANSPORTATION  
FEDERAL HIGHWAY ADMINISTRATION



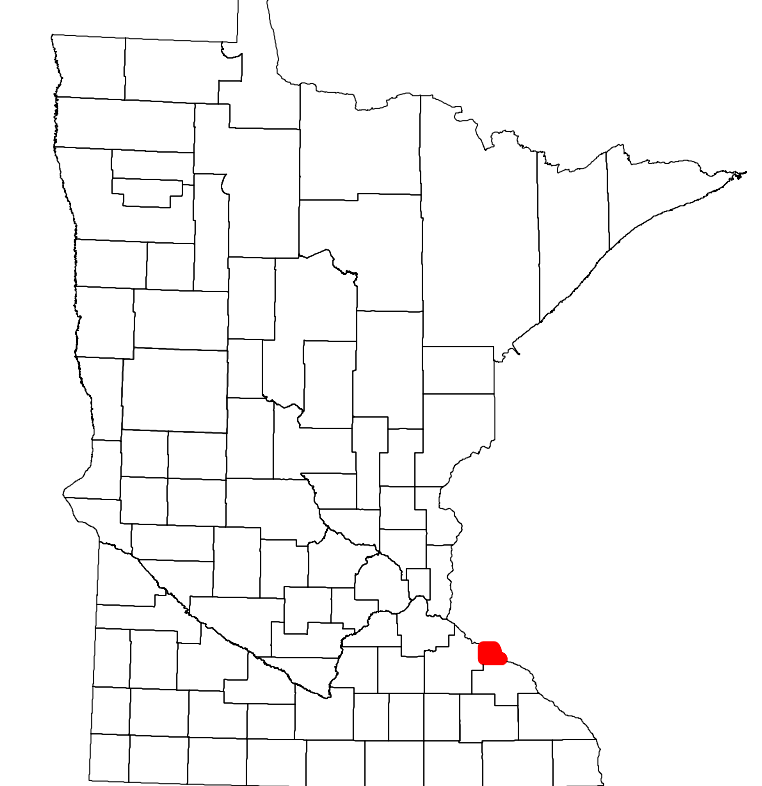
1 in = 2,000 ft  
**2024**



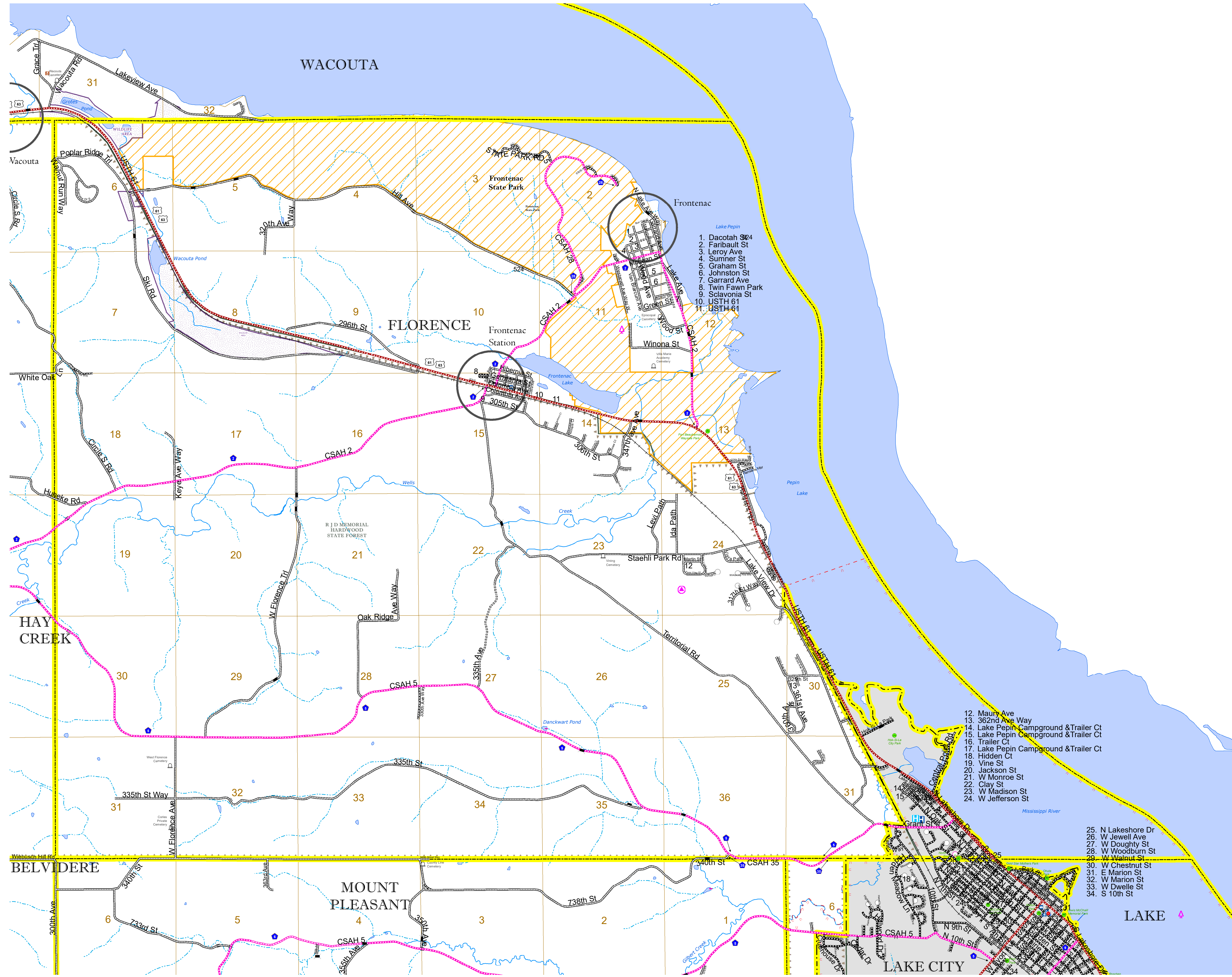
Projection:  
Transverse Mercator  
NAD 1986  
UTM Zone 15

North American Datum  
of 1986

ROAD AND ROADWAY FEATURES		AVIATION FEATURES	
INTERSTATE	CONCRETE	COMMERCIAL AIRPORT	GENERAL AIRPORT
US HIGHWAY	BITUMINOUS	AIRSTRIP	SEAPLANE
MN HIGHWAY	GRAVEL	AIRPORT RUNWAY	BOUNDARY FEATURES
COUNTY STATE AID HIGHWAY	DIRT/UNIMPROVED	TRIAL LAND	TRIBAL LAND
COUNTY ROAD	OTHER	STATE OF MINNESOTA	COUNTY
TOWNSHIP ROAD	UNKNOWN	MUNICIPALITY	MUNICIPALITY
UNORGANIZED TERRITORY ROAD	RAMP OR CONNECTOR	UNORGANIZED TERRITORY	UNORGANIZED TERRITORY
OTHER ROADS	INTERSTATE EXIT	FEDERAL ADJUSTED URBAN AREA (2014)	FEDERAL ADJUSTED URBAN AREA (2014)
Municipal	INTERSTATE EXT.	CIVIL TOWNSHIP	CIVIL TOWNSHIP
Private	RAILROAD AND RAILWAY FEATURES	CONGRESSIONAL TOWNSHIP	CONGRESSIONAL TOWNSHIP
National Monument	RAILROAD	SECTION	SECTION
State Game	EMPIRE BUILDER STATION (AMTRAK)	MILITARY	MILITARY
State Park	NORTHSTAR STATION (COMPUTER)	VOYAGEURS NATIONAL PARK	VOYAGEURS NATIONAL PARK
Present	LIGHT RAIL	BOUNDARY WATERS CANOE AREA WILDERNESS	BOUNDARY WATERS CANOE AREA WILDERNESS
	BLUE LINE	STATE PARK	STATE PARK
	GREEN LINE	REGIONAL PARK	REGIONAL PARK
	INFRASTRUCTURE FEATURES	NATIONAL FOREST	NATIONAL FOREST
	LONG BRIDGE (200' TO 300' SHAH)	NATIONAL AND STATE FOREST	NATIONAL AND STATE FOREST
	MAJOR BRIDGE (20' TO 200' SHAH)	STATE FOREST	STATE FOREST
	MINOR BRIDGE (5' TO 20' SHAH)	NATIONAL TRAIL	NATIONAL TRAIL
	DAM	WILDLIFE REFUGUE AREA	WILDLIFE REFUGUE AREA
	LOCK AND DAM	WILDLIFE MANAGEMENT AREA	WILDLIFE MANAGEMENT AREA
	CITY CENTERS	HYDROLOGIC FEATURES	HYDROLOGIC FEATURES
	STATE CAPITAL	RIVER OR STREAM (PERMANENT)	RIVER OR STREAM (PERMANENT)
	COUNTY SEAT	LAKE, POND OR RESERVOIR	LAKE, POND OR RESERVOIR
	CITY CENTER	STREAM (INTERMITTENT)	STREAM (INTERMITTENT)
	UNINCORPORATED COMMUNITY	DRAINAGE DITCH	DRAINAGE DITCH
	PUBLIC SERVICE FEATURES	WETLAND	WETLAND
	MNDOT OFFICE	HISTORIC DISTRICT	HISTORIC DISTRICT
	MNDOT TRUCK STATION	HISTORIC SITE	HISTORIC SITE
	HIGHWAY PATROL DISTRICT OFFICE	MONUMENT	MONUMENT
	STATE TRAVEL INFORMATION CENTER		
	REST AREA (FULL SERVICE)		
	REST AREA (VAULT TOILET)		
	WAYSIDE (VAULT OR PIT TOILET)		
	PARK AND RIDE LOT		
	PORT OF ENTRY		
	PUBLIC ACCESS POINT		
	MN STATE COLLEGE AND UNIVERSITY SYSTEM (MNSCU)		
	UNIVERSITY OF MN SYSTEM		
	FARSGROUNDS		
	CULTURAL FEATURES		
	STATE HISTORICAL MARKER		
	HISTORIC DISTRICT		
	HISTORIC SITE		
	MONUMENT		



Population (U.S. Census 2010): 1581



1. Dacotah St
2. Faribault St
3. Leroy Ave
4. Sumner St
5. Graham St
6. Johnston St
7. Garrard Ave
8. Twin Fawn Park
9. Sclavonia St
10. USTH 61
11. USTH 61

12. Maury Ave
13. 362nd Ave Way
14. Lake Pepin Campground & Trailer Ct
15. Lake Pepin Campground & Trailer Ct
16. Trailer Ct
17. Lake Pepin Campground & Trailer Ct
18. Hidden Ct
19. Vine St
20. Jackson St
21. W Monroe St
22. Clay St
23. W Madison St
24. W Jefferson St

25. N Lakeshore Dr
26. W Jewell Ave
27. W Doughty St
28. W Woodburn St
29. W Walnut St
30. W Chestnut St
31. E Marion St
32. W Marion St
33. W Dwellie St
34. S 10th St

To request information from this document in an alternative format, call 651-366-4718 or 1-800-657-3774 (Greater Minnesota); 711 or 1-800-627-3529 (Minnesota Relay). You may also send an e-mail to [ADArequest.dot@state.mn.us](mailto:ADArequest.dot@state.mn.us). (Please request at least one week in advance.)