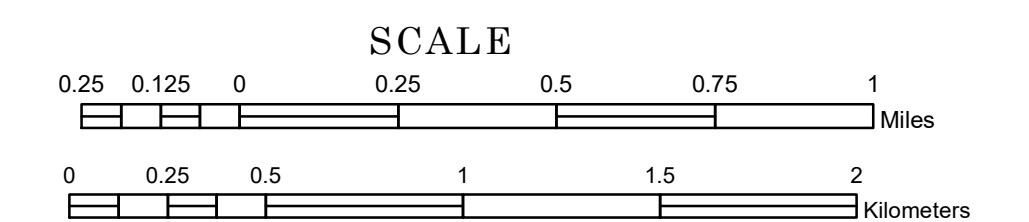


TOWNSHIP OF LA GRAND


PREPARED BY THE
MINNESOTA DEPARTMENT OF TRANSPORTATION
OFFICE OF TRANSPORTATION SYSTEM MANAGEMENT

IN COOPERATION WITH
U.S. DEPARTMENT OF TRANSPORTATION
FEDERAL HIGHWAY ADMINISTRATION



1 in = 1,600 ft

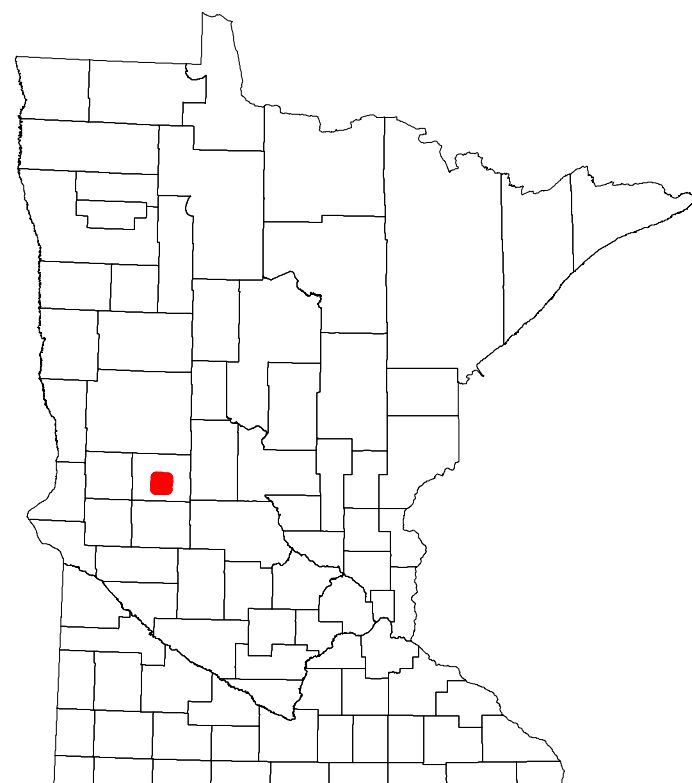
2023



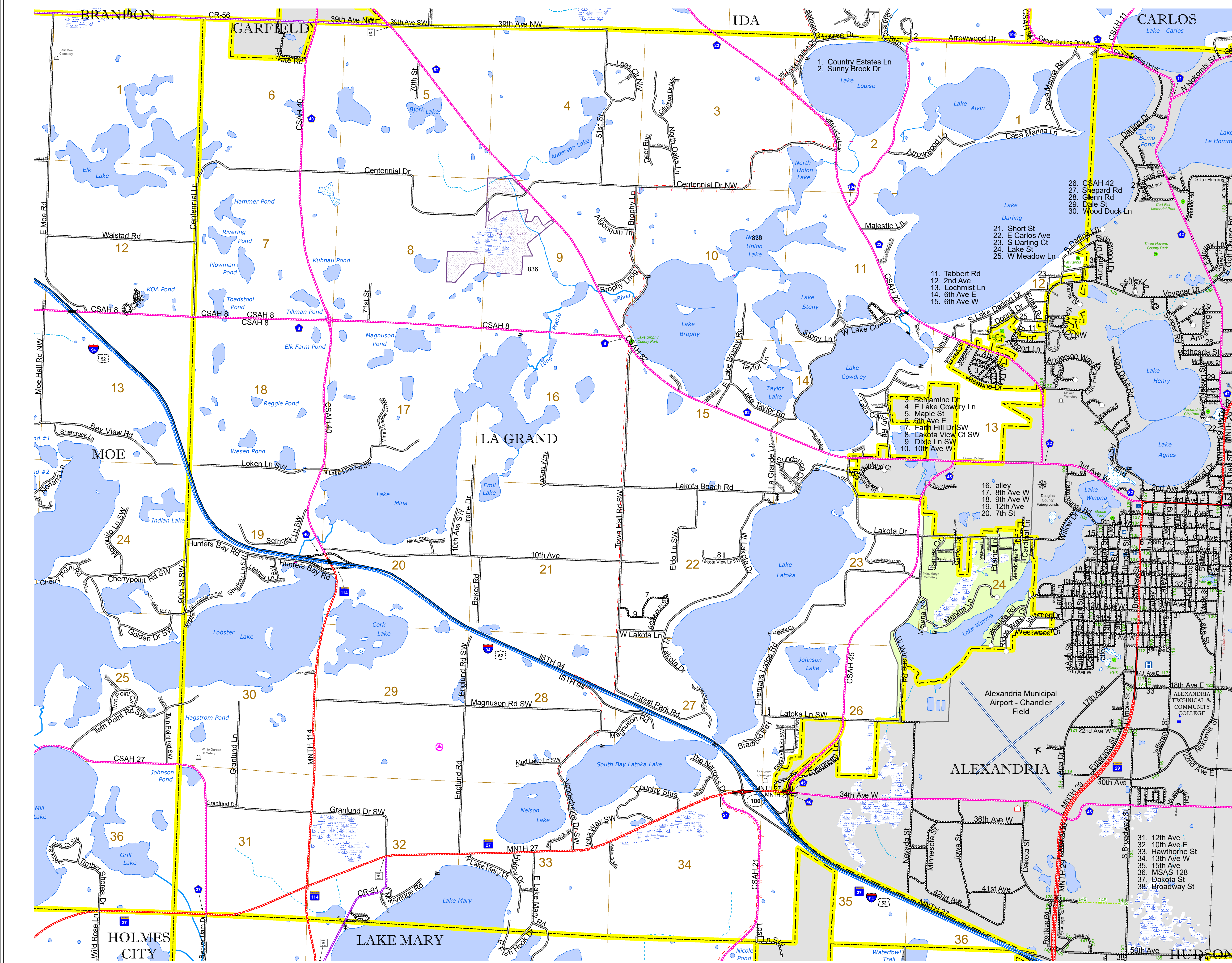
Projection:
Transverse Mercator
NAD 1986
UTM Zone 15

North American Datum
of 1986

ROAD AND ROADWAY FEATURES	ROAD AND ROADWAY FEATURES	ROAD AND ROADWAY FEATURES
INTERSTATE	CONCRETE	AVIATION FEATURES
US HIGHWAY	BITUMINOUS	GENERAL AIRPORT
MN HIGHWAY	GRAVEL	AIRSTRIP
COUNTY STATE AID HIGHWAY	DIRT/UNIMPROVED	SEAPLANE
COUNTY ROAD	OTHER	AIRPORT RUNWAY
TOWNSHIP ROAD	UNKNOWN	BOUNDARY FEATURES
UNORGANIZED TERRITORY ROAD	RAMP OR CONNECTOR	TRIBAL LAND
OTHER ROADS	INTERSTATE EXIT	STATE OF MINNESOTA
Municipal	GREAT RIVER ROAD	COUNTY
Private	RAILROAD AND RAILWAY FEATURES	MUNICIPALITY
National Monument	EMPIRE BUILDER STATION (AMTRAK)	UNORGANIZED TERRITORY
National Wildlife Refuge	NORTHSTAR STATION (COMMETEK)	FEDERAL ADJUSTED URBAN AREA (2014)
State Park	BLUE LINE	CIVIL TOWNSHIP
State Park	GREEN LINE	CONGRESSIONAL TOWNSHIP
RAILROAD AND RAILWAY FEATURES	INFRASTRUCTURE FEATURES	SECTION
EMPIRE BUILDER STATION (AMTRAK)	LONG BRIDGE (200' OR GREATER SWAN)	MILITARY
NORTHSTAR STATION (COMMETEK)	MAJOR BRIDGE (5' TO 300' SWAN)	VOYAGEURS NATIONAL PARK
SEAPLANE	MINOR BRIDGE (5' TO 20' SWAN)	BOUNDARY WATERS CANOE AREA WILDERNESS
AIRPORT RUNWAY	LOCK AND DAM	STATE PARK
BOUNDARY FEATURES	CITY CENTERS	NATIONAL FOREST
TRIBAL LAND	STATE CAPITAL	NATIONAL AND STATE FOREST
STATE OF MINNESOTA	COUNTY SEAT	STATE FOREST
COUNTY	CITY CENTER	NATIONAL TRAIL
MUNICIPALITY	CITY CENTER (UNINCORPORATED COMMUNITY)	WILDLIFE REFUGE AREA
UNORGANIZED TERRITORY	PUBLIC SERVICE FEATURES	WILDLIFE MANAGEMENT AREA
FEDERAL ADJUSTED URBAN AREA (2014)	MNDOT OFFICE	HYDROLOGIC FEATURES
CIVIL TOWNSHIP	MNDOT TRUCK STATION	RIVER OR STREAM (PERENNIAL)
CONGRESSIONAL TOWNSHIP	HIGHWAY PATROL DISTRICT OFFICE	LAKE, POND OR RESERVOIR
SECTION	STATE TRAVEL INFORMATION CENTER	STREAM (INTERMITTENT)
MILITARY	REST AREA (FULL SERVICE)	DRAINAGE DITCH
VOYAGEURS NATIONAL PARK	REST AREA (VAULT TOILET)	HISTORIC DISTRICT
BOUNDARY WATERS CANOE AREA WILDERNESS	WAYSIDE (VAULT OR PVI TOILET)	HISTORIC SITE
STATE PARK	PARK AND RIDE LOT	MONUMENT
REGIONAL PARK	PORT OF ENTRY	
NATIONAL FOREST	PUBLIC ACCESS POINT	
NATIONAL AND STATE FOREST	MN STATE COLLEGE AND UNIVERSITY SYSTEM (MNSCU)	
STATE FOREST	UNIVERSITY OF MN SYSTEM	
NATIONAL TRAIL	FAIRGROUNDS	
WILDLIFE REFUGE AREA	CULTURAL FEATURES	
WILDLIFE MANAGEMENT AREA	STATE HISTORIC MARKER	
HYDROLOGIC FEATURES	HISTORIC DISTRICT	
RIVER OR STREAM (PERENNIAL)	HISTORIC SITE	
LAKE, POND OR RESERVOIR	MONUMENT	
STREAM (INTERMITTENT)		
DRAINAGE DITCH		
HISTORIC DISTRICT		
HISTORIC SITE		
MONUMENT		



Population (U.S. Census 2010): 4210



To request information from this document in an alternative format, call 651-366-4718 or 1-800-657-3774 (Greater Minnesota); 711 or 1-800-627-3529 (Minnesota Relay). You may also send an e-mail to ADarequest.dot@state.mn.us. (Please request at least one week in advance.)