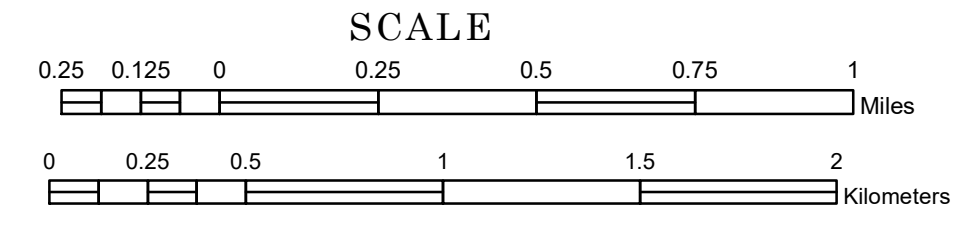


# TOWNSHIP OF MOLAND


PREPARED BY THE  
MINNESOTA DEPARTMENT OF TRANSPORTATION  
OFFICE OF TRANSPORTATION SYSTEM MANAGEMENT

IN COOPERATION WITH  
U.S. DEPARTMENT OF TRANSPORTATION  
FEDERAL HIGHWAY ADMINISTRATION

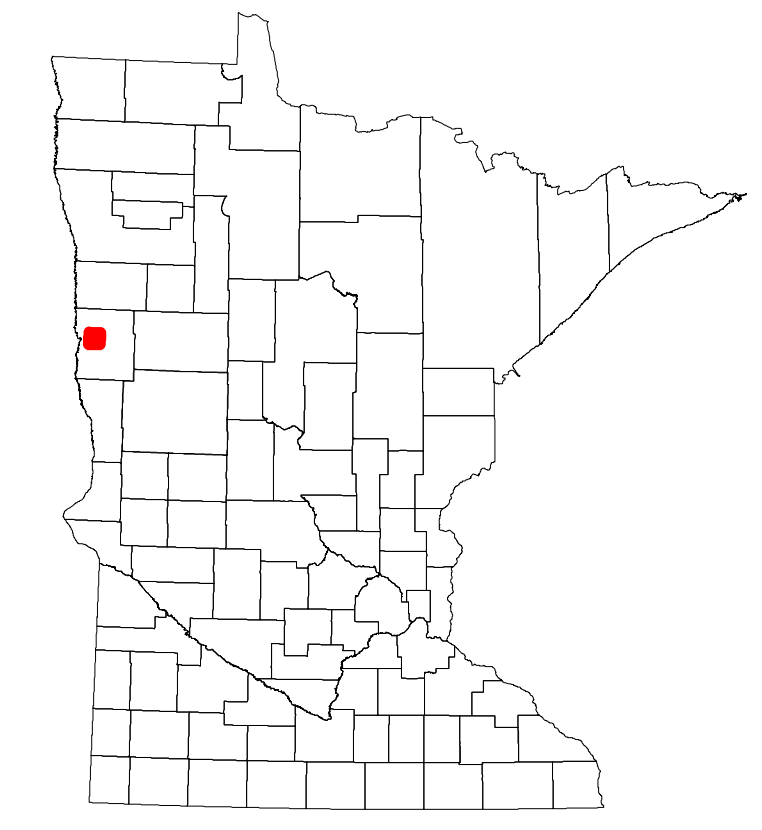


1 in = 1,600 ft  
**2024**

Projection:  
Transverse Mercator  
NAD 1986  
UTM Zone 15



| ROAD AND ROADWAY FEATURES          |                                       |
|------------------------------------|---------------------------------------|
| INTERSTATE                         | CONCRETE                              |
| US HIGHWAY                         | BITUMINOUS                            |
| MN HIGHWAY                         | GRAVEL                                |
| COUNTY STATE AID HIGHWAY           | DIRT/UNIMPROVED                       |
| COUNTY ROAD                        | OTHER                                 |
| TOWNSHIP ROAD                      | UNKNOWN                               |
| UNORGANIZED TERRITORY ROAD         |                                       |
| OTHER ROADS                        |                                       |
| Municipal                          | RAMP OR CONNECTOR                     |
| Private                            | INTERSTATE EXIT                       |
| National Monument                  | AVIATION FEATURES                     |
| State Forest                       | COMMERCIAL AIRPORT                    |
| Nature Service                     | GENERAL AIRPORT                       |
| National Park                      | AIRSTRIP                              |
| National Wildlife Refuge           | SEAPLANE                              |
| State Park                         | AIRPORT RUNWAY                        |
| Preserve                           |                                       |
| RAILROAD AND RAILWAY FEATURES      |                                       |
| EMPIRE BUILDER STATION (AMTRAK)    | COMMERCIAL AIRPORT                    |
| NORTHSTAR STATION (COMPUTER)       | GENERAL AIRPORT                       |
| LIGHT RAIL                         | AIRSTRIP                              |
| BLUE LINE                          | SEAPLANE                              |
| GREEN LINE                         | AIRPORT RUNWAY                        |
| INFRASTRUCTURE FEATURES            |                                       |
| LONG BRIDGE (200' OR GREATER SPAN) | TRIAL LAND                            |
| MAJOR BRIDGE (20' TO 200' SPAN)    | STATE OF MINNESOTA                    |
| MINOR BRIDGE (5' TO 20' SPAN)      | COUNTY                                |
| DAM                                | MUNICIPALITY                          |
| LOCK AND DAM                       | UNORGANIZED TERRITORY                 |
|                                    | FEDERAL ADJUSTED URBAN AREA (2014)    |
|                                    | CIVIL TOWNSHIP                        |
|                                    | CONGRESSIONAL TOWNSHIP                |
|                                    | SECTION                               |
|                                    | MILITARY                              |
|                                    | VOYAGEURS NATIONAL PARK               |
|                                    | BOUNDARY WATERS CANOE AREA WILDERNESS |
|                                    | STATE PARK                            |
|                                    | REGIONAL PARK                         |
|                                    | NATIONAL FOREST                       |
|                                    | NATIONAL AND STATE FOREST             |
|                                    | STATE FOREST                          |
|                                    | NATIONAL TRAIL                        |
|                                    | WILDLIFE REFUGUE AREA                 |
|                                    | WILDLIFE MANAGEMENT AREA              |
| HYDROLOGIC FEATURES                |                                       |
| RIVER OR STREAM (PERENNIAL)        | LAKE, POND OR RESERVOIR               |
| STREAM (INTERMITTENT)              | DRAINAGE DITCH                        |
|                                    | WETLAND                               |
|                                    | ISLAND OR LAND                        |
|                                    | REGIONAL WATERSHED                    |



Population (U.S. Census 2010): 299

DILWORTH  
MOORHEAD

To request information from this document in an alternative format, call 651-366-4718 or 1-800-657-3774 (Greater Minnesota); 711 or 1-800-627-3529 (Minnesota Relay). You may also send an e-mail to ADRequest.dot@state.mn.us. (Please request at least one week in advance.)