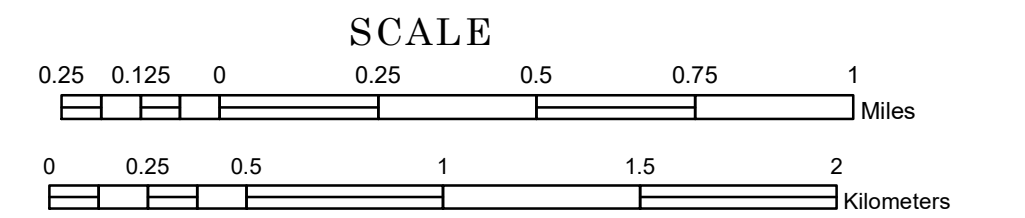


TOWNSHIP OF TEN LAKE

PREPARED BY THE
MINNESOTA DEPARTMENT OF TRANSPORTATION
OFFICE OF TRANSPORTATION SYSTEM MANAGEMENT


IN COOPERATION WITH
U.S. DEPARTMENT OF TRANSPORTATION
FEDERAL HIGHWAY ADMINISTRATION



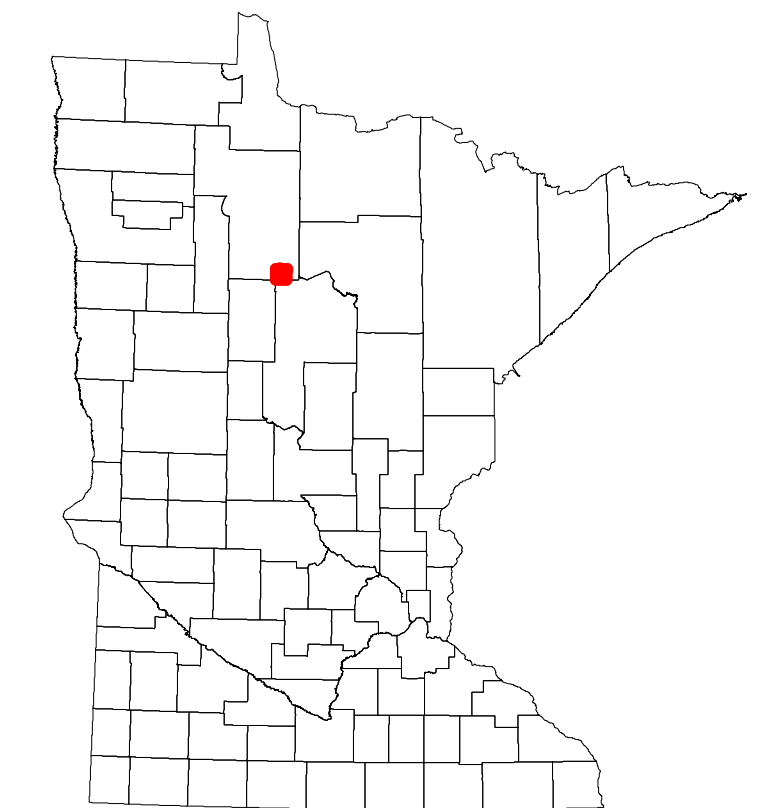
1 in = 1,600 ft

2023

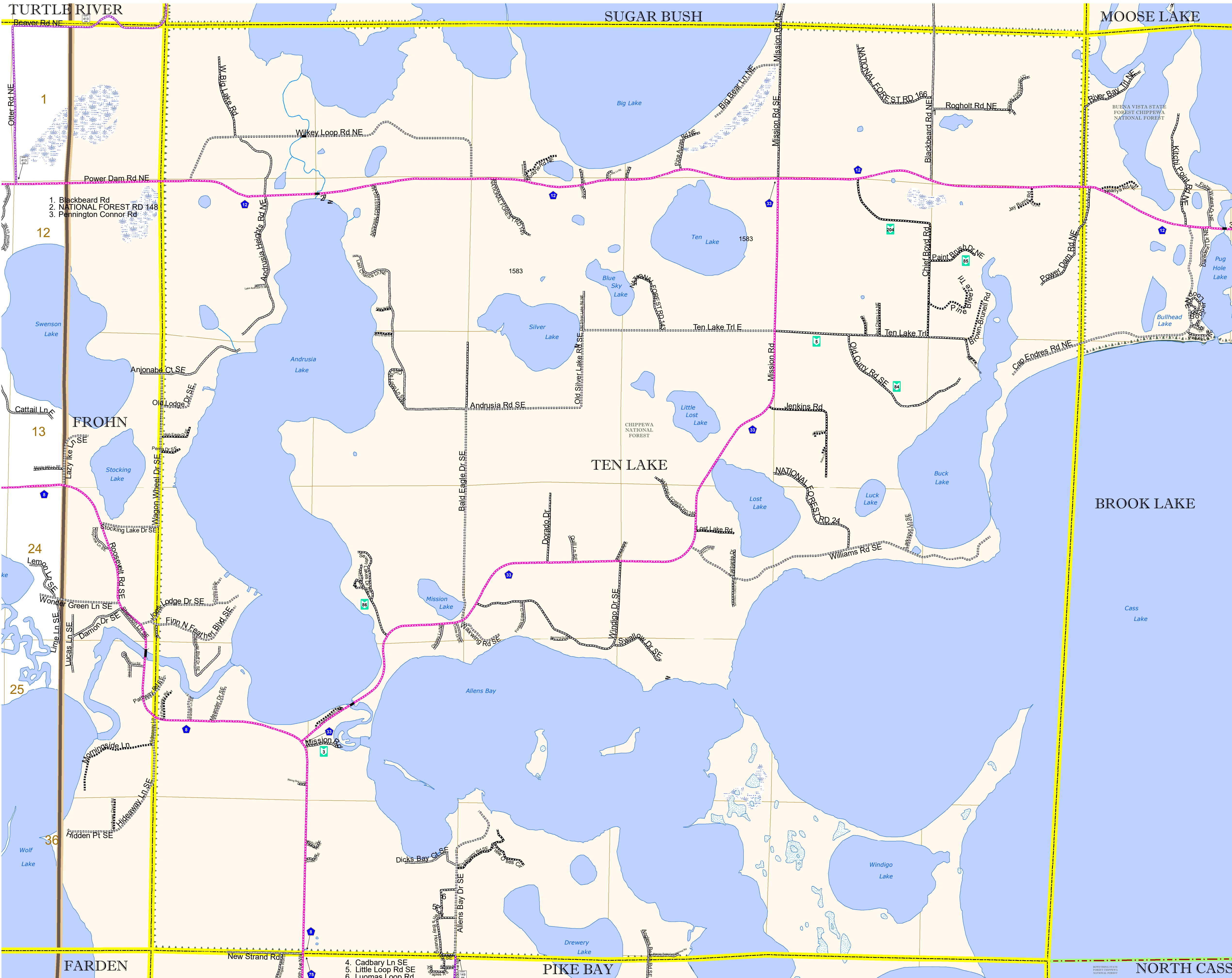
Projection:
Transverse Mercator
NAD 1986
UTM Zone 15



ROAD AND ROADWAY FEATURES		BOUNDARY FEATURES	
INTERSTATE		CONCRETE	
US HIGHWAY		BITUMINOUS	
MN HIGHWAY		GRAVEL	
COUNTY STATE AID HIGHWAY		DIRT/UNIMPROVED	
COUNTY ROAD		OTHER	
TOWNSHIP ROAD		UNKNOWN	
UNORGANIZED TERRITORY ROAD			
OTHER ROADS		RAILROAD AND RAILWAY FEATURES	
MUNICIPAL		RAILROAD	
PRIVATE		EMPIRE BUILDER STATION (AMTRAK)	
NATIONAL MONUMENT		NORTHSTAR STATION (COMPUTER)	
STATE FOREST		LIGHT RAIL	
NATIONAL WILDLIFE REFUGE		BLUE LINE	
STATE PARK		GREEN LINE	
PRESERVE		INFRASTRUCTURE FEATURES	
		LONG BRIDGE (200' OR GREATER SPAN)	
		MAJOR BRIDGE (20' TO 200' SPAN)	
		MINOR BRIDGE (5' TO 20' SPAN)	
		DAM	
		LOCK-AND-DAM	
		CITY CENTERS	
STATE CAPITAL		COUNTY SEAT	
CITY CENTER		UNINCORPORATED COMMUNITY	
PUBLIC SERVICE FEATURES		AVIATION FEATURES	
MNDOT OFFICE		GENERAL AIRPORT	
MNDOT TRUCK STATION		AIRSTRIP	
HIGHWAY PATROL DISTRICT OFFICE		SEAPLANE	
STATE TRAVEL INFORMATION CENTER		AIRPORT RUNWAY	
REST AREA (FULL SERVICE)		BOUNDARY FEATURES	
REST AREA (VAULT TOILET)		TRIBAL LAND	
WAYSIDE (VAULT OR PIT TOILET)		STATE OF MINNESOTA	
PARK AND RIDE LOT		COUNTY	
PORT OF ENTRY		MUNICIPALITY	
PUBLIC ACCESS POINT		UNORGANIZED TERRITORY	
MN STATE COLLEGE AND UNIVERSITY SYSTEM (MNSCU)		FEDERAL ADJUSTED URBAN AREA (2014)	
UNIVERSITY OF MN SYSTEM		CIVIL TOWNSHIP	
FAIRGROUNDS		CONGRESSIONAL TOWNSHIP	
CULTURAL FEATURES		SECTION	
STATE HISTORICAL MARKER		MILITARY	
HISTORIC DISTRICT		VOYAGEURS NATIONAL PARK	
HISTORIC SITE		BOUNDARY WATERS CANOE AREA WILDERNESS	
MONUMENT		STATE PARK	
		REGIONAL PARK	
		NATIONAL FOREST	
		NATIONAL AND STATE FOREST	
		STATE FOREST	
		NATIONAL TRAIL	
		WILDLIFE REFUGE AREA	
		WILDLIFE MANAGEMENT AREA	
		HYDROLOGIC FEATURES	
		RIVER OR STREAM (PERENNIAL)	
		LAKE, POND OR RESERVOIR	
		STREAM (INTERMITTENT)	
		DRAINAGE DITCH	
		WETLAND	
		ISLAND OR LAND	
		REGIONAL WATERSHED	



Population (U.S. Census 2010): 1026



To request information from this document in an alternative format, call 651-366-4718 or 1-800-657-3774 (Greater Minnesota); 711 or 1-800-627-3529 (Minnesota Relay). You may also send an e-mail to ADarequest.dot@state.mn.us. (Please request at least one week in advance.)