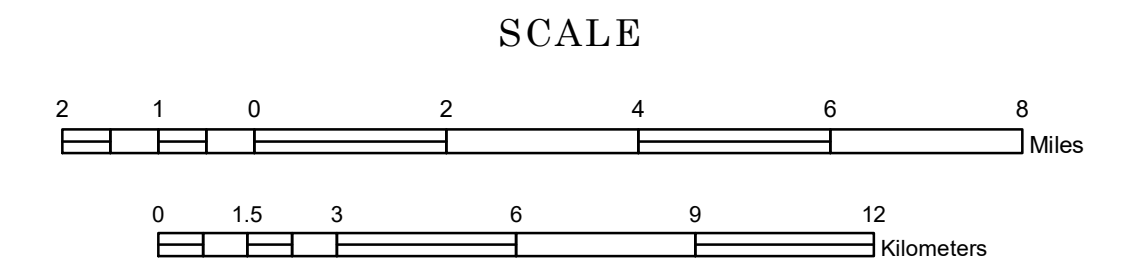


# FUNCTIONAL CLASSIFICATION MAP MEEKER COUNTY MINNESOTA


PREPARED BY THE  
MINNESOTA DEPARTMENT OF TRANSPORTATION  
OFFICE OF TRANSPORTATION SYSTEM MANAGEMENT

IN COOPERATION WITH  
U.S. DEPARTMENT OF TRANSPORTATION  
FEDERAL HIGHWAY ADMINISTRATION



1 in = 10,560 ft  
DECEMBER 2023

Projection:  
Transverse Mercator  
NAD 1986  
UTM Zone 15



North American Datum  
of 1986

### ROAD AND ROADWAY FEATURES

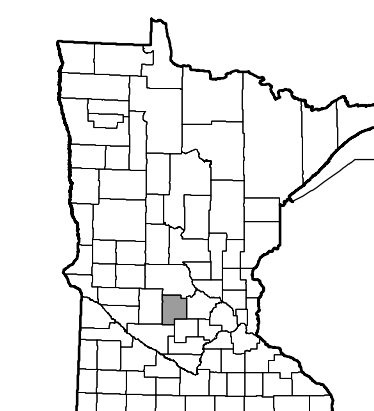
- INTERSTATE.....
- OTHER FREEWAY OR EXPRESSWAY.....
- PRINCIPAL ARTERIAL - OTHER.....
- MINOR ARTERIAL.....
- MAJOR COLLECTOR.....
- MINOR COLLECTOR.....
- LOCAL.....
- RAILWAY.....
- INTERSTATE.....
- US HIGHWAY.....
- MN HIGHWAY.....
- COUNTY STATE AID HIGHWAY.....
- COUNTY ROAD.....

Arrows near road shields indicate the start and end points of routes.

### BOUNDARY FEATURES

- STATE OF MINNESOTA.....
- COUNTY.....
- CIVIL TOWNSHIP.....

Outline Map of Minnesota showing  
location of the County within the state.



Outline Map of the County.  
Area of this County 644.51 Sq. Miles  
Land Area 608.18 Sq. Miles  
2020 Total County Population 23,400

