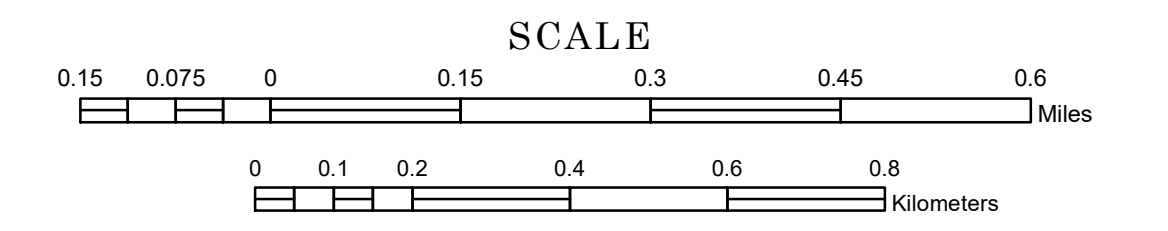


MUNICIPALITY OF WAVERLY


PREPARED BY THE
MINNESOTA DEPARTMENT OF TRANSPORTATION
OFFICE OF TRANSPORTATION SYSTEM MANAGEMENT

IN COOPERATION WITH
U.S. DEPARTMENT OF TRANSPORTATION
FEDERAL HIGHWAY ADMINISTRATION

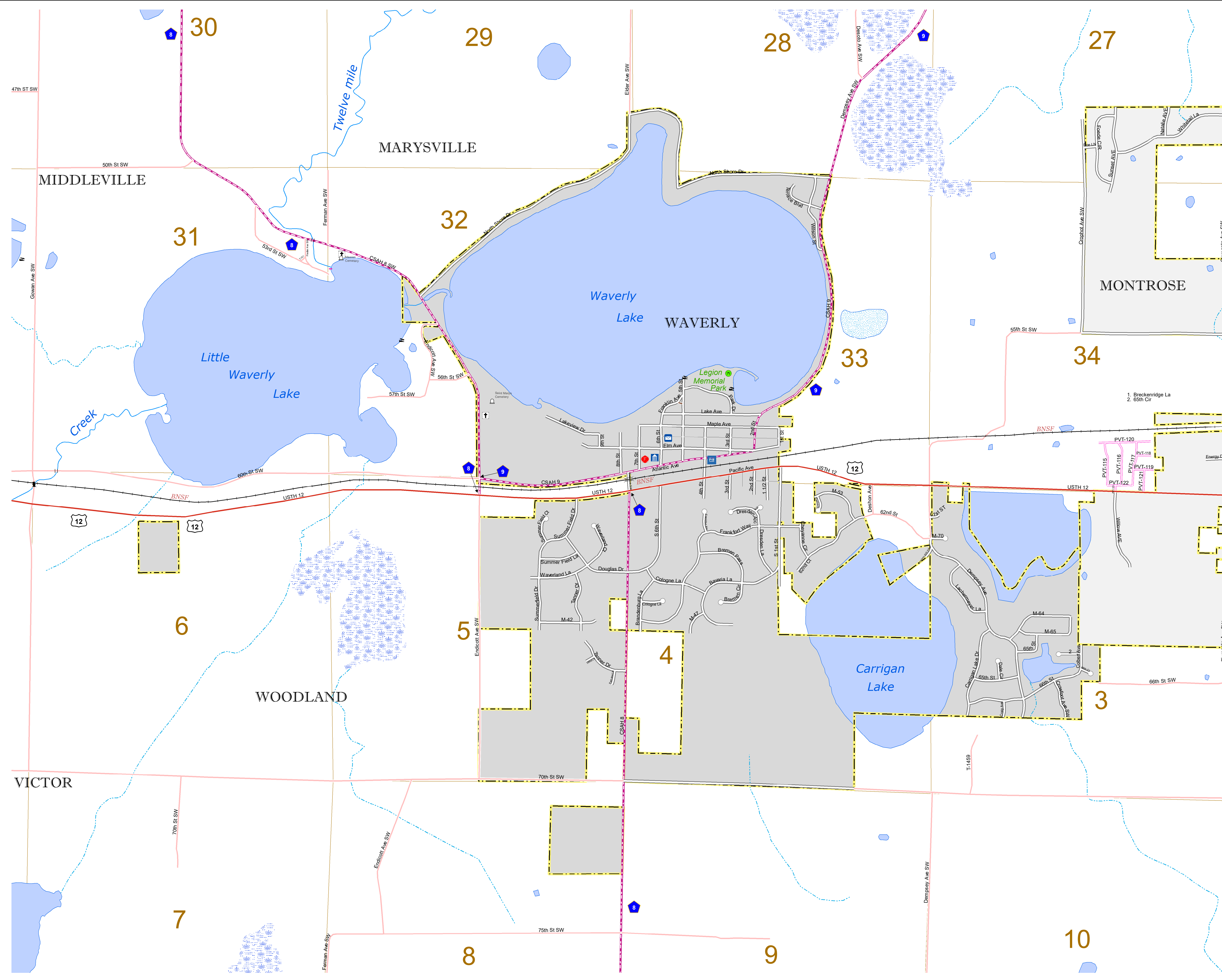


2022

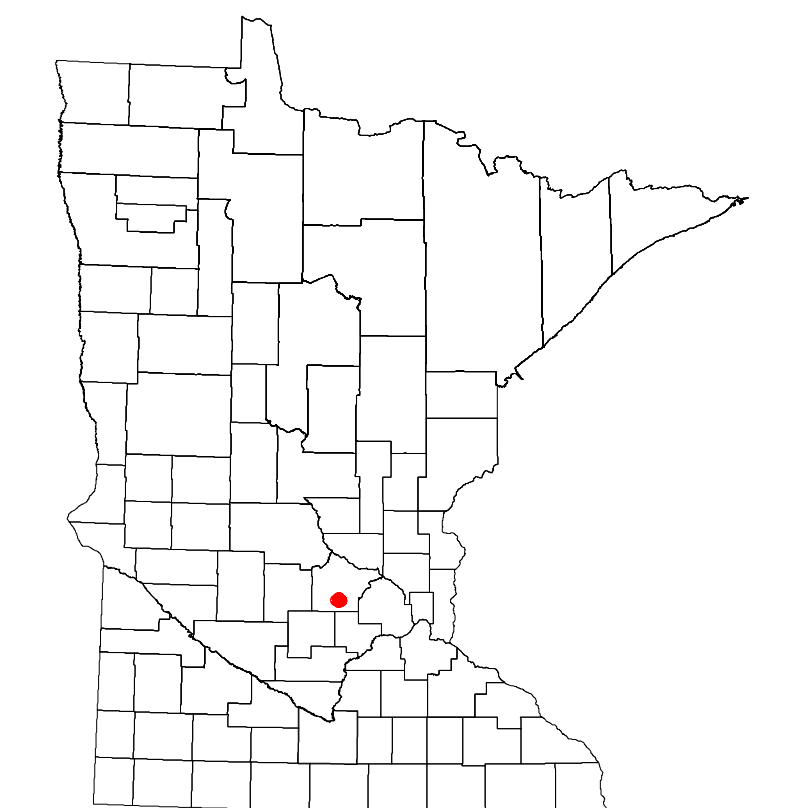
Projection:
Transverse Mercator
NAD 1986
UTM Zone 15



North American Datum
of 1986



ROAD AND ROADWAY FEATURES	PUBLIC SERVICE FEATURES
INTERSTATE	MINOT OFFICE
US HIGHWAY	MINOT TRUCK STATION
STATE AID HIGHWAY	HIGHWAY PATROL DISTRICT OFFICE
COUNTY ROAD	STATE TRAVEL INFORMATION CENTER
MUNICIPAL STREET	REST AREA (Full Service)
MUNICIPAL STATE AID STREET	REST AREA (Quick Turn)
PRIVATE STREET/ROAD	WAYSIDE (Only on Pkwy/Trk)
TOWNSHIP ROAD	PUBLIC ACCESS POINT
UNORGANIZED TERRITORY ROAD	LOCAL PARK
RAILROAD CONNECTOR	FARMS/BOULDS
GREAT RIVER ROAD	PORT OF ENTRY
OTHER ROADS	PARK AND RIDE LOT
RAILROAD	PUBLIC UNIVERSITY/COLLEGE
EMPIRE BUILDER STATION (ARTHRX)	PRIVATE UNIVERSITY/COLLEGE
NORTHSTAR STATION (COMASTER)	ELEMENTARY SCHOOL
BLUE LINE STATION	MIDDLE SCHOOL
GREEN LINE STATION	HIGH SCHOOL
LONG BRIDGE (100' OR GREATER SPAN)	AVIATION FEATURES
MAJOR BRIDGE (20' TO 100' SPAN)	COMMERCIAL AIRPORT
MINOR BRIDGE (2' TO 20' SPAN)	GENERAL AIRPORT
ROAD TUNNEL (100' OR GREATER SPAN)	AIRSTRIP
RAILROAD BRIDGE (100' OR GREATER SPAN)	SEAPLANE
RAILROAD BRIDGE (LESSER THAN 100' SPAN)	AIRPORT RUNWAY
SKYWAY	CULTURAL FEATURES
PEDESTRIAN BRIDGE	STATE HISTORICAL MARKER
PEDESTRIAN TUNNEL	HISTORIC DISTRICT
DAM	HISTORIC SITE
LOCK AND DAM	MONUMENT
STATE CAPITOL	CEMETERY
FEDERAL COURTHOUSE	TRIBAL LAND
COUNTY COURTHOUSE	COUNTY
ARMORY	MUNICIPALITY
CITY HALL	ADJACENT MUNICIPALITY
COMMUNITY CENTER	FEDERAL ADJUSTED URBAN AREA (2014)
ARENA	MILITARY
STADIUM	STATE PARK
POST OFFICE	REGIONAL PARK
POLICE STATION	NATIONAL FOREST
FIRE STATION	NATIONAL AND STATE FOREST
PUBLIC LIBRARY	STATE FOREST
PUBLIC MUSEUM	NATIONAL TRAIL
EVENT CENTER	WILDLIFE REFUGE AREA
	WILDLIFE MANAGEMENT AREA
	HYDROLOGIC FEATURES
	RIVER OR STREAM (PERENNIAL)
	LAKE, POND OR RESERVOIR
	STREAM (PERENNIAL)
	STREAM (INTERMITTENT)
	DRAINAGE DITCH
	WETLAND
	ISLAND OR LAND
	REGIONAL WATERSHED
	CITY CENTERS
	TRIBAL GOVERNMENT CENTER
	CITY CENTER
	LOCALLY INCORPORATED PLACE
	UNINCORPORATED COMMUNITY



Population (U.S. Census 2020): 1900

To request information from this document in an alternative format, call 651-366-4718 or 1-800-657-3774 (Greater Minnesota); 711 or 1-800-627-3529 (Minnesota Relay). You may also send an e-mail to ADRequest.dot@state.mn.us. (Please request at least one week in advance.)

LAST EDITED ON 1-03-2023