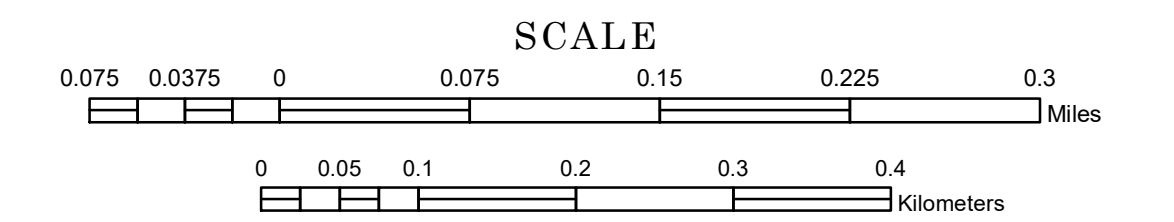


# MUNICIPALITY OF NIMROD

PREPARED BY THE  
MINNESOTA DEPARTMENT OF TRANSPORTATION  
OFFICE OF TRANSPORTATION SYSTEM MANAGEMENT


IN COOPERATION WITH  
U.S. DEPARTMENT OF TRANSPORTATION  
FEDERAL HIGHWAY ADMINISTRATION



1 in = 400 ft

2023

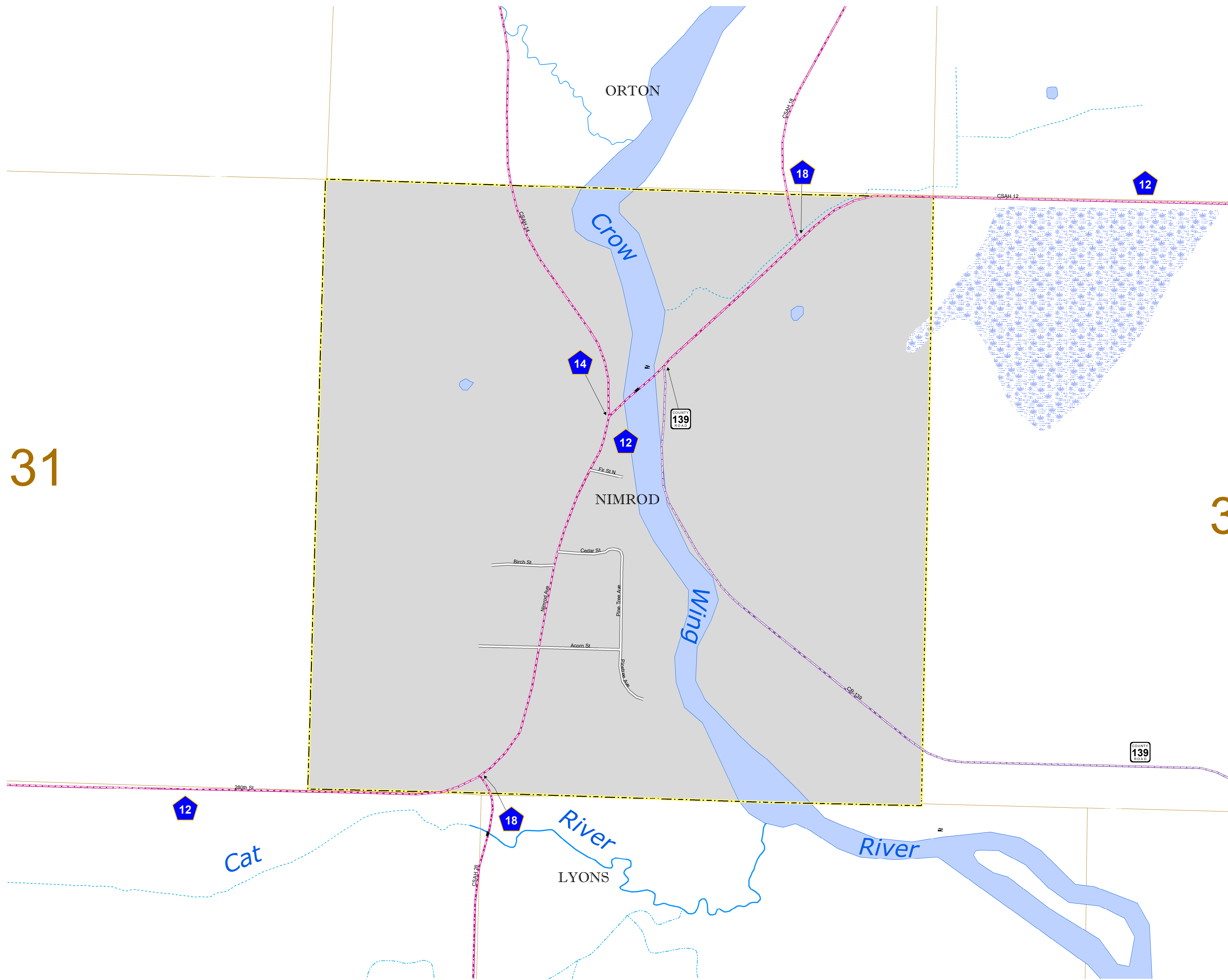
Projection:  
Transverse Mercator  
NAD 1986  
UTM Zone 15



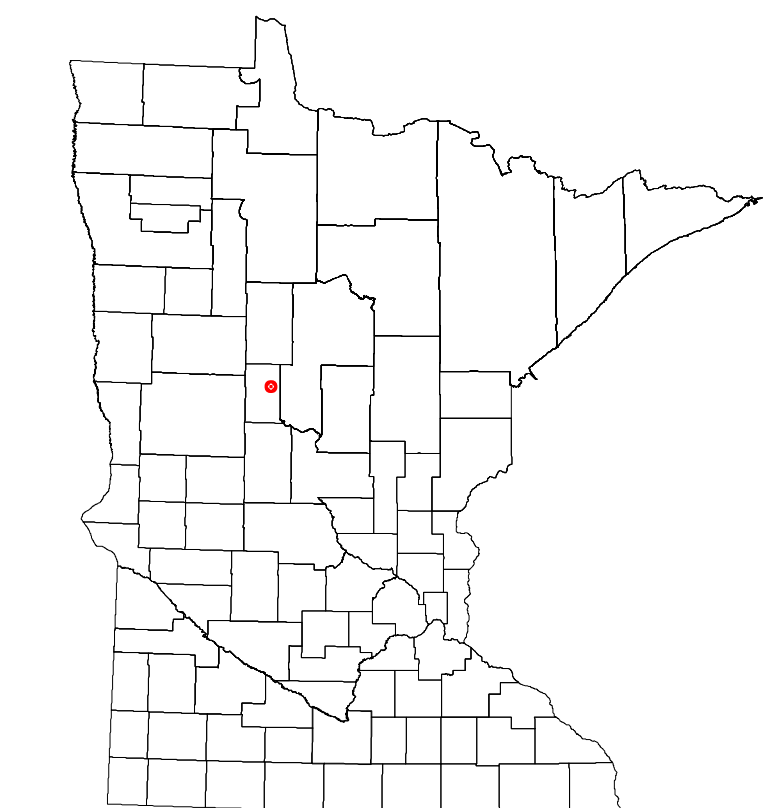
North American Datum  
of 1986

31

3



ROAD AND ROADWAY FEATURES	PUBLIC SERVICE FEATURES
INTERSTATE	MINDOT OFFICE
US HIGHWAY	MINDOT TRUCK STATION
BN HIGHWAY	HIGHWAY PATROL DISTRICT OFFICE
COUNTY STATE AID HIGHWAY	STATE TRAVEL INFORMATION CENTER
MUNICIPAL STREET	REST AREA (FULL SERVICE)
COUNTY ROAD	REST AREA (TRUCK STOP)
MUNICIPAL STREET	WAYSIDE (TRUCK OR PVI TRUCK)
MUNICIPAL STATE AID STREET	PUBLIC ACCESS POINT
PRIVATE STREET/ROAD	LOCAL PARK
TOWNSHIP ROAD	FARMS/GRASSLANDS
UNORGANIZED TERRITORY ROAD	PORT OF ENTRY
RAMP OR CONNECTOR	PARK AND RIDE LOT
GREAT RIVER ROAD	PUBLIC UNIVERSITY/COLLEGE
OTHER ROADS	PRIVATE UNIVERSITY/COLLEGE
FARMROAD	ELEMENTARY SCHOOL
STATE PARK	MIDDLE SCHOOL
NATIONAL PARK	HIGH SCHOOL
MONUMENT	AVIATION FEATURES
STATE FOREST	COMMERCIAL AIRPORT
NATIONAL FOREST	GENERAL AIRPORT
NATIONAL WILDLIFE STATE GAME	AIRSTRIP
	SEAPLANE
	AIRPORT RUNWAY
RAILROAD AND RAILWAY FEATURES	CULTURAL FEATURES
RAILROAD	STATE HISTORICAL MARKER
EMPIRE BUILDER STATION (AMTRAK)	HISTORIC DISTRICT
NORTHEAST STATION (COMASTER)	HISTORIC SITE
LIGHT RAIL	MONUMENT
BLUE LINE STATION	CEMETERY
GREEN LINE STATION	TRIBAL LAND
	COUNTY
	MUNICIPALITY
	ADJACENT MUNICIPALITY
	FEDERAL ADJUSTED URBAN AREA (2014)
INFRASTRUCTURE FEATURES	PUBLIC FACILITIES
LONG BRIDGE (100' OR GREATER SPAN)	STATE CAPITOL
MAJOR BRIDGE (20' TO 100' SPAN)	FEDERAL COURTHOUSE
MINOR BRIDGE (2' TO 20' SPAN)	COUNTY COURTHOUSE
ROAD TUNNEL (100' OR GREATER SPAN)	ARMORY
RAILROAD BRIDGE (100' OR GREATER SPAN)	CITY HALL
RAILROAD BRIDGE (LESSER THAN 100' SPAN)	TOWN HALL
SKYWAY	COMMUNITY CENTER
PEDESTRIAN BRIDGE	ARENA
PEDESTRIAN TUNNEL	STADIUM
DAM	POST OFFICE
LOCK AND DAM	POLICE STATION
	FIRE STATION
	PUBLIC LIBRARY
	PUBLIC MUSEUM
	EVENT CENTER
PUBLIC FACILITIES	HYDROLOGIC FEATURES
STATE CAPITOL	RIVER OR STREAM (PERMANENT)
FEDERAL COURTHOUSE	LAKE, POND OR RESERVOIR
COUNTY COURTHOUSE	STREAM (PERMANENT)
ARMORY	DRAINAGE DITCH
CITY HALL	WETLAND
TOWN HALL	ISLAND OR LAND
COMMUNITY CENTER	REGIONAL WATERSHED
ARENA	
STADIUM	
POST OFFICE	
POLICE STATION	
FIRE STATION	
PUBLIC LIBRARY	
PUBLIC MUSEUM	
EVENT CENTER	
CITY CENTERS	
TRIBAL GOVERNMENT CENTER	
CITY CENTER	
LOCALLY INCORPORATED PLACE	
UNINCORPORATED COMMUNITY	



Population (U.S. Census 2020): 84