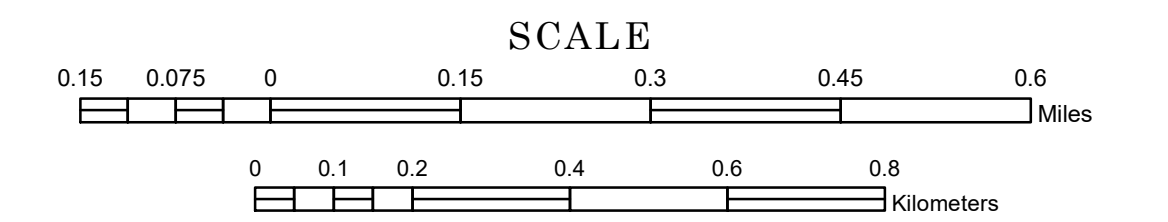


MUNICIPALITY OF WHEATON


PREPARED BY THE
MINNESOTA DEPARTMENT OF TRANSPORTATION
OFFICE OF TRANSPORTATION SYSTEM MANAGEMENT

IN COOPERATION WITH
U.S. DEPARTMENT OF TRANSPORTATION
FEDERAL HIGHWAY ADMINISTRATION

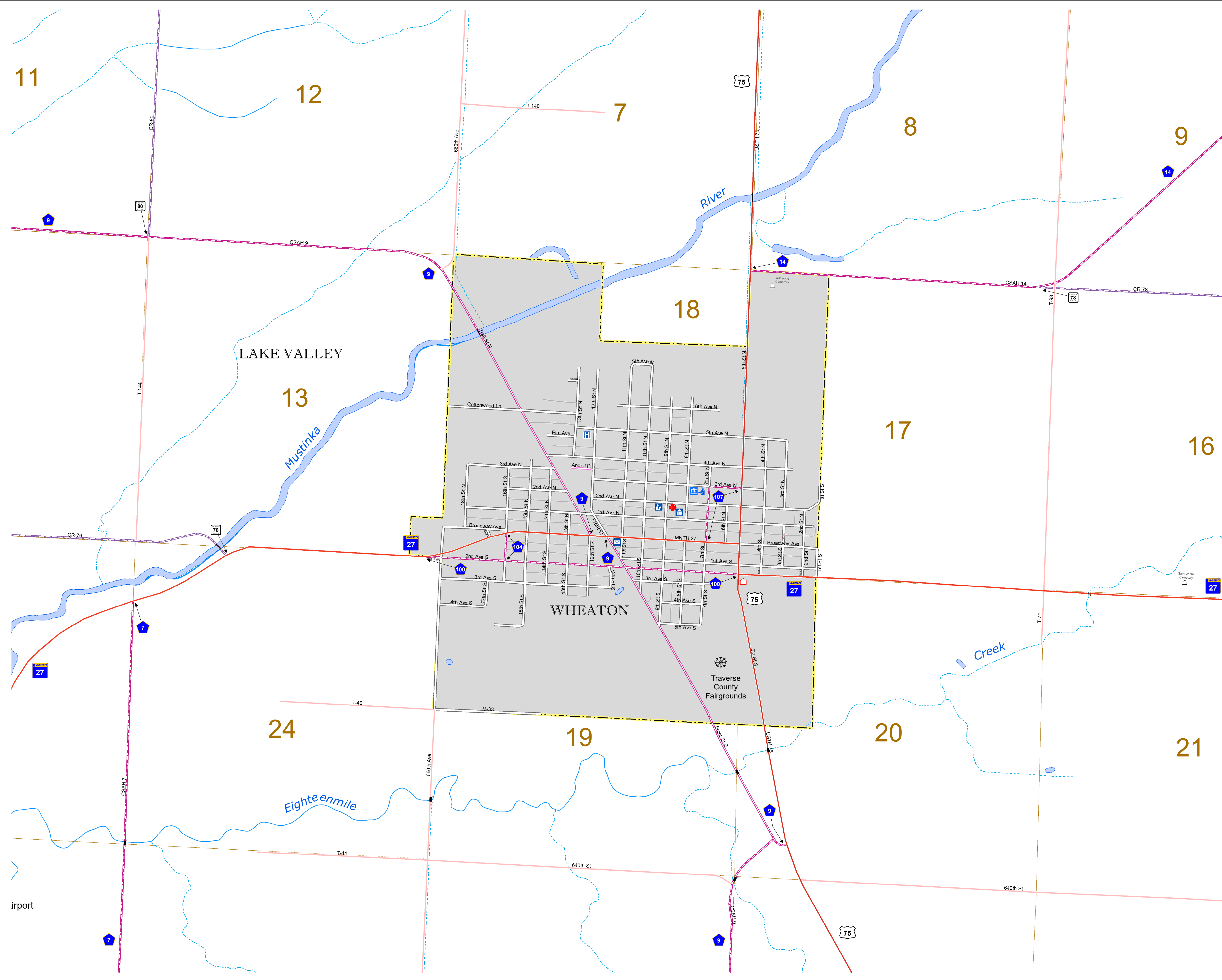


2023

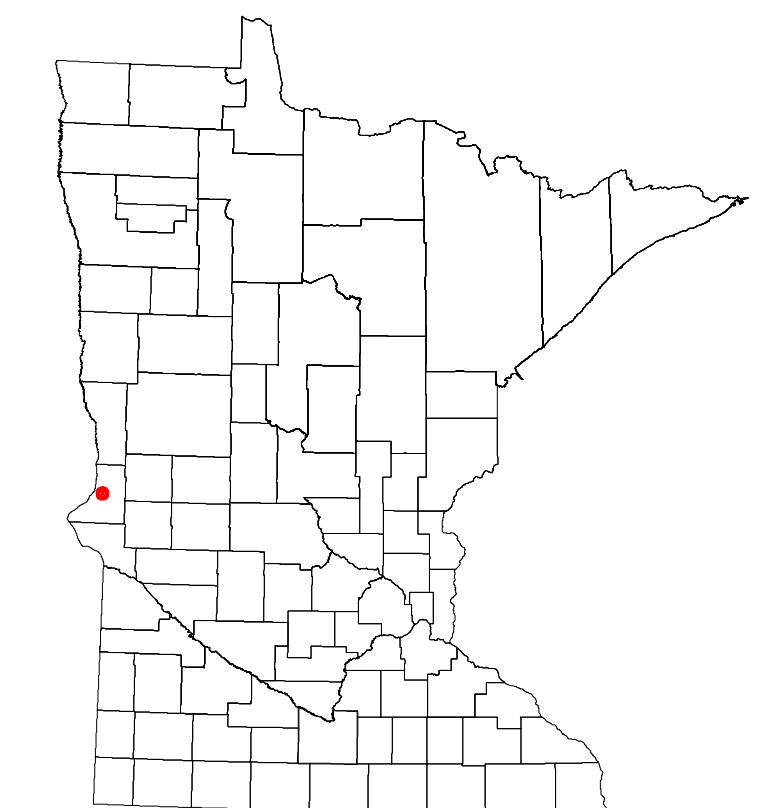
Projection:
Transverse Mercator
NAD 1986
UTM Zone 15



North American Datum
of 1986



ROAD AND ROADWAY FEATURES	PUBLIC SERVICE FEATURES
INTERSTATE	MINOT OFFICE
US HIGHWAY	MINOT TRUCK STATION
STATE HIGHWAY	HIGHWAY PATROL DISTRICT OFFICE
COUNTY STATE AID HIGHWAY	STATE TRAVEL INFORMATION CENTER
MUNICIPAL STREET	REST AREA (Full Service)
MUNICIPAL STATE AID STREET	REST AREA (Quick Turn)
TOWNSHIP ROAD	WAYSIDE (Only on Pk Trk+)
UNORGANIZED TERRITORY ROAD	PUBLIC ACCESS POINT
RAMP OR CONNECTOR	LOCAL PARK
INTERSTATE EXIT	FAIRGROUNDS
GREAT RIVER ROAD	PORT OF ENTRY
OTHER ROAD	PARK AND RIDE LOT
RAILROAD AND RAILWAY FEATURES	PUBLIC UNIVERSITY COLLEGE
EMPIRE BUILDER STATION (ARTIKS)	PRIVATE UNIVERSITY COLLEGE
NORTHSTAR STATION (COMMUTER)	ELEMENTARY SCHOOL
LIGHT RAIL	MIDDLE SCHOOL
BLUE LINE STATION	HIGH SCHOOL
GREEN LINE STATION	AVIATION FEATURES
LONG BRIDGE (100' OR GREATER SPAN)	COMMERCIAL AIRPORT
MAJOR BRIDGE (200' TO 100' SPAN)	GENERAL AIRPORT
MINOR BRIDGE (25' TO 20' SPAN)	AIRSTRIP
ROAD TUNNEL (100' OR GREATER SPAN)	SEAPLANE
RAILROAD BRIDGE (100' OR GREATER SPAN)	AIRPORT RUNWAY
RAILROAD BRIDGE (LESSER 100' SPAN)	CULTURAL FEATURES
SKYWAY	STATE HISTORICAL MARKER
PEDESTRIAN BRIDGE	HISTORIC DISTRICT
PEDESTRIAN TUNNEL	HISTORIC SITE
DAM	MONUMENT
LOCK AND DAM	CEMETERY
PUBLIC FACILITIES	TRIBAL LAND
STATE CAPITOL	COUNTY
FEDERAL COURTHOUSE	MUNICIPALITY
COUNTY COURTHOUSE	ADJACENT MUNICIPALITY
ARMORY	FEDERAL ADJUSTED URBAN AREA (2014)
CITY HALL	MILITARY
COMMUNITY CENTER	STATE PARK
ARENA	REGIONAL PARK
STADIUM	NATIONAL FOREST
POST OFFICE	NATIONAL AND STATE FOREST
POLICE STATION	STATE FOREST
FIRE STATION	NATIONAL TRAIL
PUBLIC LIBRARY	WILDLIFE REFUGE AREA
PUBLIC MUSEUM	WILDLIFE MANAGEMENT AREA
EVENT CENTER	HYDROLOGIC FEATURES
CITY CENTERS	RIVER OR STREAM (PERMANENT)
TRIBAL GOVERNMENT CENTER	LAKE, POND OR RESERVOIR
CITY CENTER	STREAM (PERMANENT)
LOCALLY INCORPORATED PLACE	DRAINAGE DITCH
UNINCORPORATED COMMUNITY	WETLAND
	ISLAND OR LAND
	REGIONAL WATERSHED



To request information from this document in an alternative format, call 651-366-4718 or 1-800-657-3774 (Greater Minnesota); 711 or 1-800-627-3529 (Minnesota Relay). You may also send an e-mail to ADRequest.dot@state.mn.us. (Please request at least one week in advance.)

LAST EDITED ON 12-10-2023

Population (U.S. Census 2020): 1460