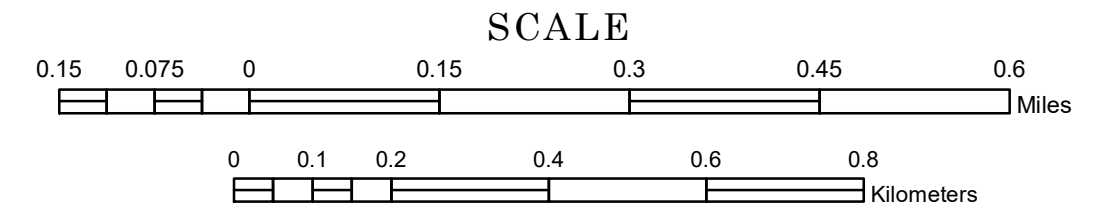


MUNICIPALITY OF PROCTOR


PREPARED BY THE
MINNESOTA DEPARTMENT OF TRANSPORTATION
OFFICE OF TRANSPORTATION SYSTEM MANAGEMENT

IN COOPERATION WITH
U.S. DEPARTMENT OF TRANSPORTATION
FEDERAL HIGHWAY ADMINISTRATION



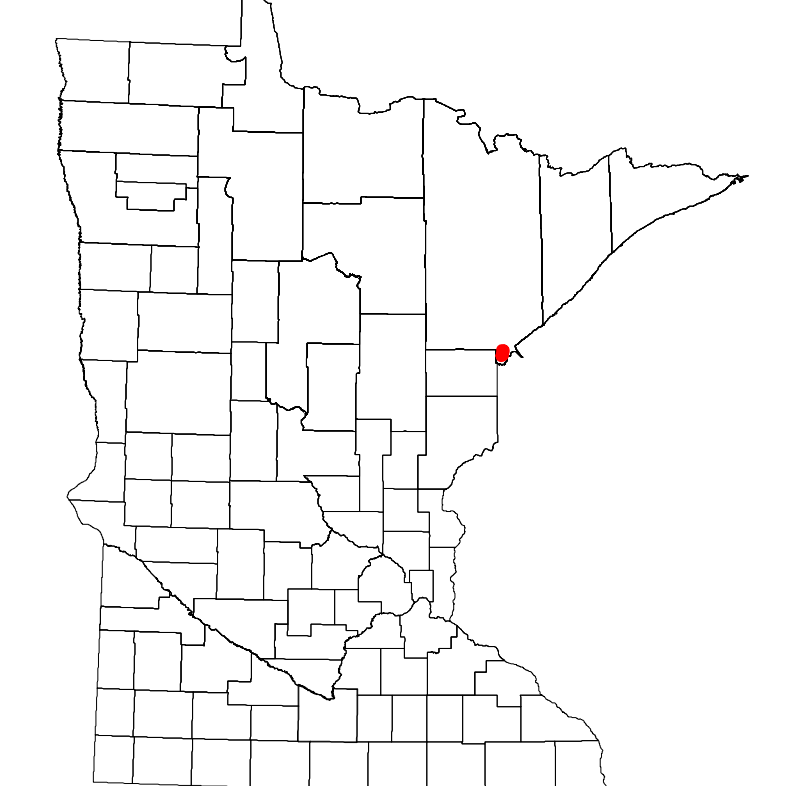
2022

Projection:
Transverse Mercator
NAD 1986
UTM Zone 15



North American Datum
of 1986

ROAD AND ROADWAY FEATURES		PUBLIC SERVICE FEATURES	
INTERSTATE	[Symbol]	MINOT OFFICE	[Symbol]
US HIGHWAY	[Symbol]	MINOT TRUCK STATION	[Symbol]
COUNTY STATE AID HIGHWAY	[Symbol]	HIGHWAY PATROL DISTRICT OFFICE	[Symbol]
COUNTY ROAD	[Symbol]	STATE TRAVEL INFORMATION CENTER	[Symbol]
MUNICIPAL STREET	[Symbol]	REST AREA (Full Service)	[Symbol]
MUNICIPAL STATE AID STREET	[Symbol]	REST AREA (Quick Turn)	[Symbol]
PRIVATE STREET/ROAD	[Symbol]	WALKWAY (Only on Pkwy/Torq)	[Symbol]
TOWNSHIP ROAD	[Symbol]	PUBLIC ACCESS POINT	[Symbol]
UNORGANIZED TERRITORY ROAD	[Symbol]	LOCAL PARK	[Symbol]
RAMP OR CONNECTOR	[Symbol]	FARMS/GRASSLANDS	[Symbol]
INTERSTATE EXIT	[Symbol]	PORT OF ENTRY	[Symbol]
GREAT RIVER ROAD	[Symbol]	PARK AND RIDE LOT	[Symbol]
OTHER ROADS	[Symbol]	PUBLIC UNIVERSITY/COLLEGE	[Symbol]
FARMROAD	[Symbol]	PRIVATE UNIVERSITY/COLLEGE	[Symbol]
STATE PARK	[Symbol]	ELEMENTARY SCHOOL	[Symbol]
NATIONAL PARK	[Symbol]	MIDDLE SCHOOL	[Symbol]
MONUMENT	[Symbol]	HIGH SCHOOL	[Symbol]
STATE FOREST	[Symbol]		
NATIONAL FOREST	[Symbol]		
STATE WILDLIFE	[Symbol]		
STATE GAME	[Symbol]		
RAILROAD AND RAILWAY FEATURES		AVIATION FEATURES	
EMPIRE BUILDER STATION (ARTIK)	[Symbol]	COMMERCIAL AIRPORT	[Symbol]
NORTHSTAR STATION (COMMUTER)	[Symbol]	GENERAL AIRPORT	[Symbol]
LIGHT RAIL	[Symbol]	AIRSTRIP	[Symbol]
BLUE LINE STATION	[Symbol]	SEAPLANE	[Symbol]
GREEN LINE STATION	[Symbol]	AIRPORT RUNWAY	[Symbol]
INFRASTRUCTURE FEATURES		CULTURAL FEATURES	
LONG BRIDGE (100' OR GREATER SPAN)	[Symbol]	STATE HISTORICAL MARKER	[Symbol]
MAJOR BRIDGE (20' TO 100' SPAN)	[Symbol]	HISTORIC DISTRICT	[Symbol]
MINOR BRIDGE (2' TO 20' SPAN)	[Symbol]	HISTORIC SITE	[Symbol]
ROAD TUNNEL (100' OR GREATER SPAN)	[Symbol]	MONUMENT	[Symbol]
RAILROAD BRIDGE (100' OR GREATER SPAN)	[Symbol]	CEMETERY	[Symbol]
RAILROAD BRIDGE (LESSER 100' SPAN)	[Symbol]		
SKYWAY	[Symbol]	TRIBAL LAND	[Symbol]
PEDESTRIAN BRIDGE	[Symbol]	COUNTY	[Symbol]
PEDESTRIAN TUNNEL	[Symbol]	MUNICIPALITY	[Symbol]
DAM	[Symbol]	ADJACENT MUNICIPALITY	[Symbol]
LOCK AND DAM	[Symbol]	FEDERAL ADJUSTED URBAN AREA (2014)	[Symbol]
PUBLIC FACILITIES			
STATE CAPITOL	[Symbol]	MILITARY	[Symbol]
FEDERAL COURTHOUSE	[Symbol]	STATE PARK	[Symbol]
COUNTY COURTHOUSE	[Symbol]	REGIONAL PARK	[Symbol]
ARMORY	[Symbol]	NATIONAL FOREST	[Symbol]
CITY HALL	[Symbol]	NATIONAL AND STATE FOREST	[Symbol]
TOWN HALL	[Symbol]	STATE FOREST	[Symbol]
COMMUNITY CENTER	[Symbol]	NATIONAL TRAIL	[Symbol]
ARENA	[Symbol]	WILDLIFE REFUGE AREA	[Symbol]
STADIUM	[Symbol]	WILDLIFE MANAGEMENT AREA	[Symbol]
POST OFFICE	[Symbol]		
POLICE STATION	[Symbol]		
FIRE STATION	[Symbol]		
PUBLIC LIBRARY	[Symbol]		
PUBLIC MUSEUM	[Symbol]		
EVENT CENTER	[Symbol]		
CITY CENTERS			
TRIBAL GOVERNMENT CENTER	[Symbol]		
CITY CENTER	[Symbol]		
LOCALLY KNOWN PLACE	[Symbol]		
UNINCORPORATED COMMUNITY	[Symbol]		



To request information from this document in an alternative format, call 651-366-4718 or 1-800-657-3774 (Greater Minnesota); 711 or 1-800-627-3529 (Minnesota Relay). You may also send an e-mail to ADArequest.dot@state.mn.us. (Please request at least one week in advance.)

LAST EDITED ON 1-08-2023

Population (U.S. Census 2020): 3120