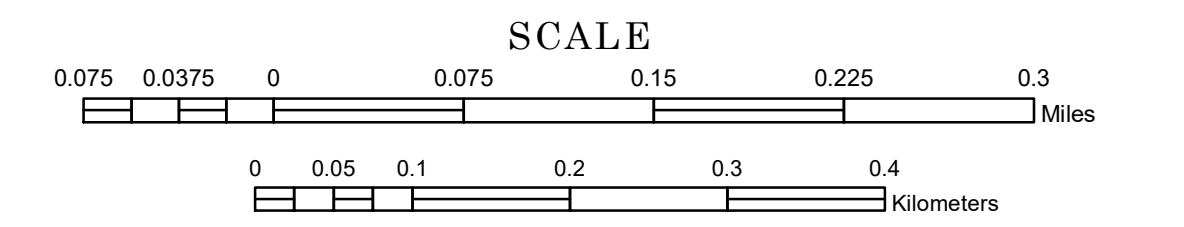


MUNICIPALITY OF DARWIN

PREPARED BY THE
MINNESOTA DEPARTMENT OF TRANSPORTATION
OFFICE OF TRANSPORTATION SYSTEM MANAGEMENT

IN COOPERATION WITH
U.S. DEPARTMENT OF TRANSPORTATION
FEDERAL HIGHWAY ADMINISTRATION



1 in = 400 ft
2023

Projection:
Transverse Mercator
NAD 1986
UTM Zone 15



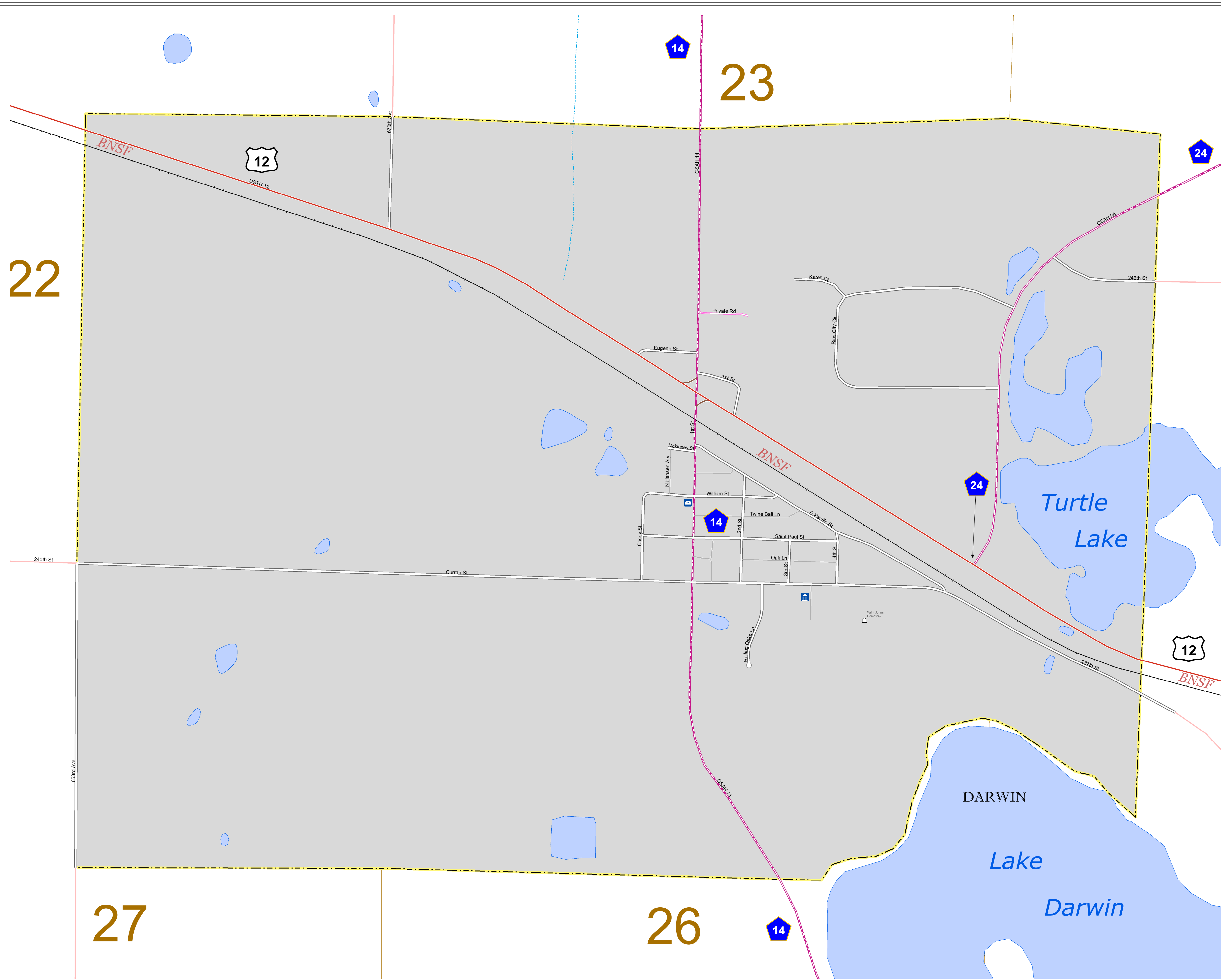
North American Datum
of 1986

22

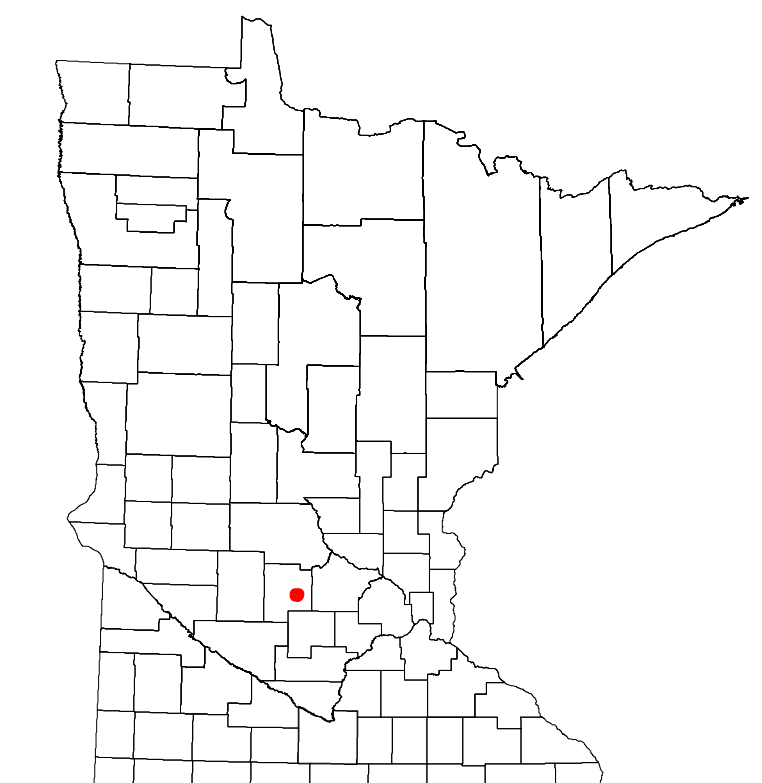
23

27

26



ROAD AND ROADWAY FEATURES	PUBLIC SERVICE FEATURES
INTERSTATE	MINOT OFFICE
US HIGHWAY	MINOT TRUCK STATION
MIN HIGHWAY	HIGHWAY PATROL DISTRICT OFFICE
COUNTY STATE AID HIGHWAY	STATE TRAVEL INFORMATION CENTER
COUNTY ROAD	REST AREA (Full Service)
MUNICIPAL STREET	REST AREA (Quick Service)
MUNICIPAL STATE AID STREET	WAYSIDE (Only on Pk Trk+)
PRIVATE STREET/ROAD	PUBLIC ACCESS POINT
TOWNSHIP ROAD	LOCAL PARK
UNORGANIZED TERRITORY ROAD	FARMSHOULDS
RAMP OR CONNECTOR	PORT OF ENTRY
INTERSTATE EXIT	PARK AND RIDE LOT
GREAT RIVER ROAD	PUBLIC UNIVERSITY/COLLEGE
OTHER ROADS	PRIVATE UNIVERSITY/COLLEGE
FARMROAD	ELEMENTARY SCHOOL
STATE PARK	MIDDLE SCHOOL
NATIONAL PARK	HIGH SCHOOL
MONUMENT	AVIATION FEATURES
STATE FOREST	COMMERCIAL AIRPORT
STATE GAME	GENERAL AIRPORT
RAILROAD AND RAILWAY FEATURES	AIRSTRIP
RAILROAD	SEAPLANE
EMPIRE BUILDER STATION (ARTHRK)	AIRPORT RUNWAY
NORTHSTAR STATION (COMMTX)	CULTURAL FEATURES
LIGHT RAIL	STATE HISTORIC MARKER
BLUE LINE STATION	HISTORIC DISTRICT
GREEN LINE STATION	HISTORIC SITE
INFRASTRUCTURE FEATURES	MONUMENT
LONG BRIDGE (100' OR GREATER SPAN)	CEMETERY
MAJOR BRIDGE (20' TO 100' SPAN)	TRIBAL LAND
MINOR BRIDGE (2' TO 20' SPAN)	COUNTY
ROAD TUNNEL (100' OR GREATER SPAN)	MUNICIPALITY
RAILROAD TUNNEL (100' OR GREATER SPAN)	ADJACENT MUNICIPALITY
RAILROAD BRIDGE (LARGER 100' SPAN)	FEDERAL ADJUSTED URBAN AREA (2014)
SKYWAY	PUBLIC FACILITIES
PEDESTRIAN BRIDGE	STATE CAPITOL
PEDESTRIAN TUNNEL	FEDERAL COURTHOUSE
DAM	COUNTY COURTHOUSE
LOCK AND DAM	ARMORY
CITY CENTERS	CITY HALL
TRIBAL GOVERNMENT CENTER	COMMUNITY CENTER
CITY CENTER	ARENA
LOCALLY INCORPORATED PLACE	STADIUM
UNINCORPORATED COMMUNITY	POST OFFICE
	POLICE STATION
	FIRE STATION
	PUBLIC LIBRARY
	PUBLIC MUSEUM
	EVENT CENTER
	HYDROLOGIC FEATURES
	RIVER OR STREAM (PERMANENT)
	LAKE, POND OR RESERVOIR
	STREAM (PERMANENT)
	DRAINAGE DITCH
	WETLAND
	ISLAND OR LAND
	REGIONAL WATERSHED



Population (U.S. Census 2020): 348