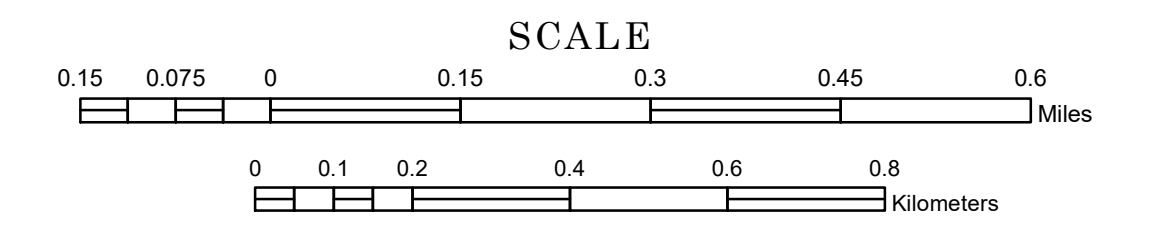


MUNICIPALITY OF HOFFMAN

PREPARED BY THE
MINNESOTA DEPARTMENT OF TRANSPORTATION
OFFICE OF TRANSPORTATION SYSTEM MANAGEMENT

IN COOPERATION WITH
U.S. DEPARTMENT OF TRANSPORTATION
FEDERAL HIGHWAY ADMINISTRATION



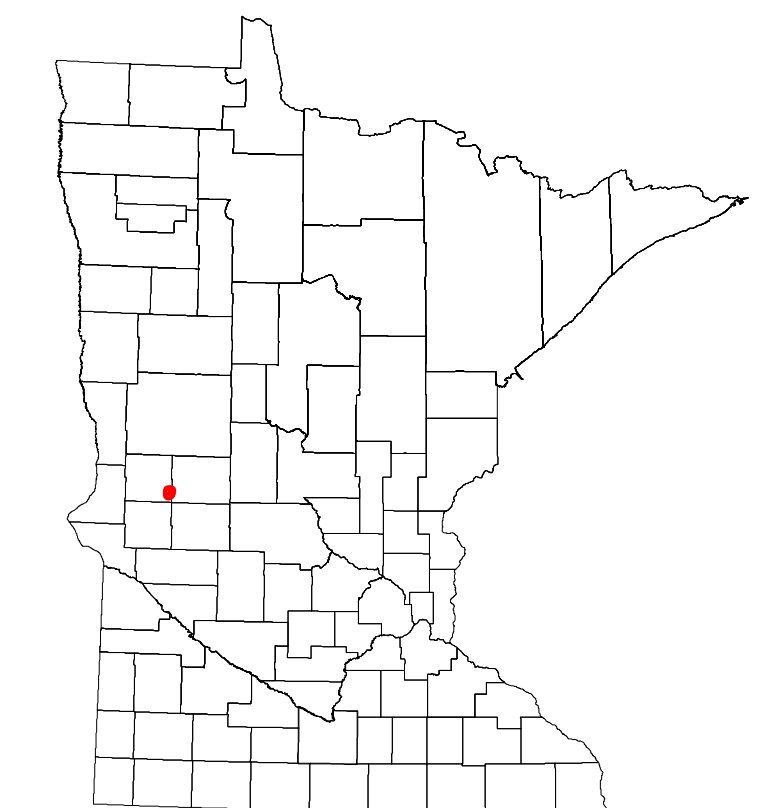
2023

Projection:
Transverse Mercator
NAD 1986
UTM Zone 15

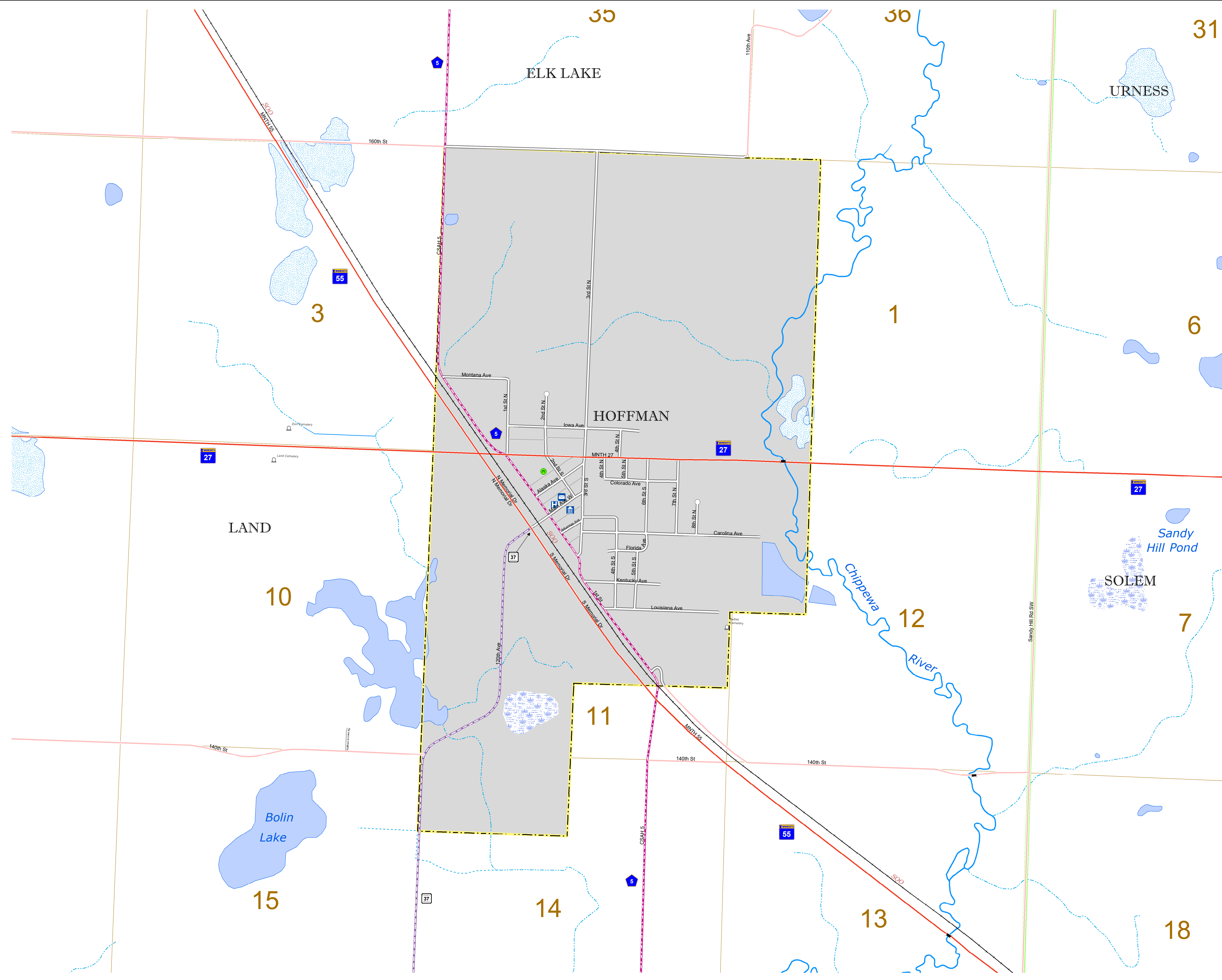


North American Datum
of 1986

ROAD AND ROADWAY FEATURES	PUBLIC SERVICE FEATURES	
INTERSTATE	MINDOT OFFICE	
US HIGHWAY	MINDOT TRUCK STATION	
MIN HIGHWAY	HIGHWAY PATROL DISTRICT OFFICE	
COUNTY STATE AID HIGHWAY	STATE TRAVEL INFORMATION CENTER	
MUNICIPAL STREET	REST AREA (Full Service)	
MUNICIPAL STATE AID STREET	REST AREA (Quick Turn)	
PRIVATE STREET/ROAD	WAYSIDE (Only on Pk Trk 4)	
UNORGANIZED TERRITORY ROAD	PUBLIC ACCESS POINT	
RAMP OR CONNECTOR	LOCAL PARK	
INTERSTATE EXIT	FAIRGROUNDS	
GREAT RIVER ROAD	PORT OF ENTRY	
OTHER ROADS	PARK AND RIDE LOT	
FARMROAD	PUBLIC UNIVERSITY/COLLEGE	
State Park	PRIVATE UNIVERSITY/COLLEGE	
National Park	ELEMENTARY SCHOOL	
National Monument	MIDDLE SCHOOL	
National Forest	National Wildlife State Game	HIGH SCHOOL
State Forest		
State Game		
RAILROAD AND RAILWAY FEATURES	AVIATION FEATURES	
EMPIRE BUILDER STATION (Amtrak)	COMMERCIAL AIRPORT	
NORTHWESTAR STATION (Comcast)	GENERAL AIRPORT	
LIGHT RAIL	AIRSTRIP	
BLUE LINE STATION	SEAPLANE	
GREEN LINE STATION	AIRPORT RUNWAY	
INFRASTRUCTURE FEATURES	CULTURAL FEATURES	
LONG BRIDGE (100' OR GREATER SPAN)	STATE HISTORIC MARKER	
MAJOR BRIDGE (20' TO 100' SPAN)	HISTORIC DISTRICT	
MINOR BRIDGE (2' TO 20' SPAN)	HISTORIC SITE	
ROAD TUNNEL (100' OR GREATER SPAN)	MONUMENT	
RAILROAD BRIDGE (100' OR GREATER SPAN)	CEMETERY	
RAILROAD BRIDGE (Lesser 100' SPAN)		
SKYWAY	TRIBAL LAND	
PEDESTRIAN BRIDGE	COUNTY	
PEDESTRIAN TUNNEL	MUNICIPALITY	
DAM	ADJACENT MUNICIPALITY	
LOCK AND DAM	FEDERAL ADJUSTED URBAN AREA (2014)	
PUBLIC FACILITIES		
STATE CAPITOL	MILITARY	
FEDERAL COURTHOUSE	STATE PARK	
COUNTY COURTHOUSE	REGIONAL PARK	
ARMORY	NATIONAL FOREST	
CITY HALL	NATIONAL AND STATE FOREST	
TOWN HALL	STATE FOREST	
COMMUNITY CENTER	NATIONAL TRAIL	
ARENA	WILDLIFE REFUGE AREA	
STADIUM	WILDLIFE MANAGEMENT AREA	
POST OFFICE		
POLICE STATION	HYDROLOGIC FEATURES	
FIRE STATION	RIVER OR STREAM (PERMANENT)	
PUBLIC LIBRARY	LAKE, POND OR RESERVOIR	
PUBLIC MUSEUM	STREAM (Intermittent)	
EVENT CENTER	DRAINAGE DITCH	
CITY CENTERS		
TRIBAL GOVERNMENT CENTER	WETLAND	
CITY CENTER	ISLAND OR LAND	
LOCALLY INCORPORATED PLACE	REGIONAL WATERSHED	
UNINCORPORATED COMMUNITY		



Population (U.S. Census 2020): 698



LAST EDITED ON 12-10-2023

To request information from this document in an alternative format, call 651-366-4718 or 1-800-657-3774 (Greater Minnesota); 711 or 1-800-627-3529 (Minnesota Relay). You may also send an e-mail to ADarequest.dot@state.mn.us. (Please request at least one week in advance.)