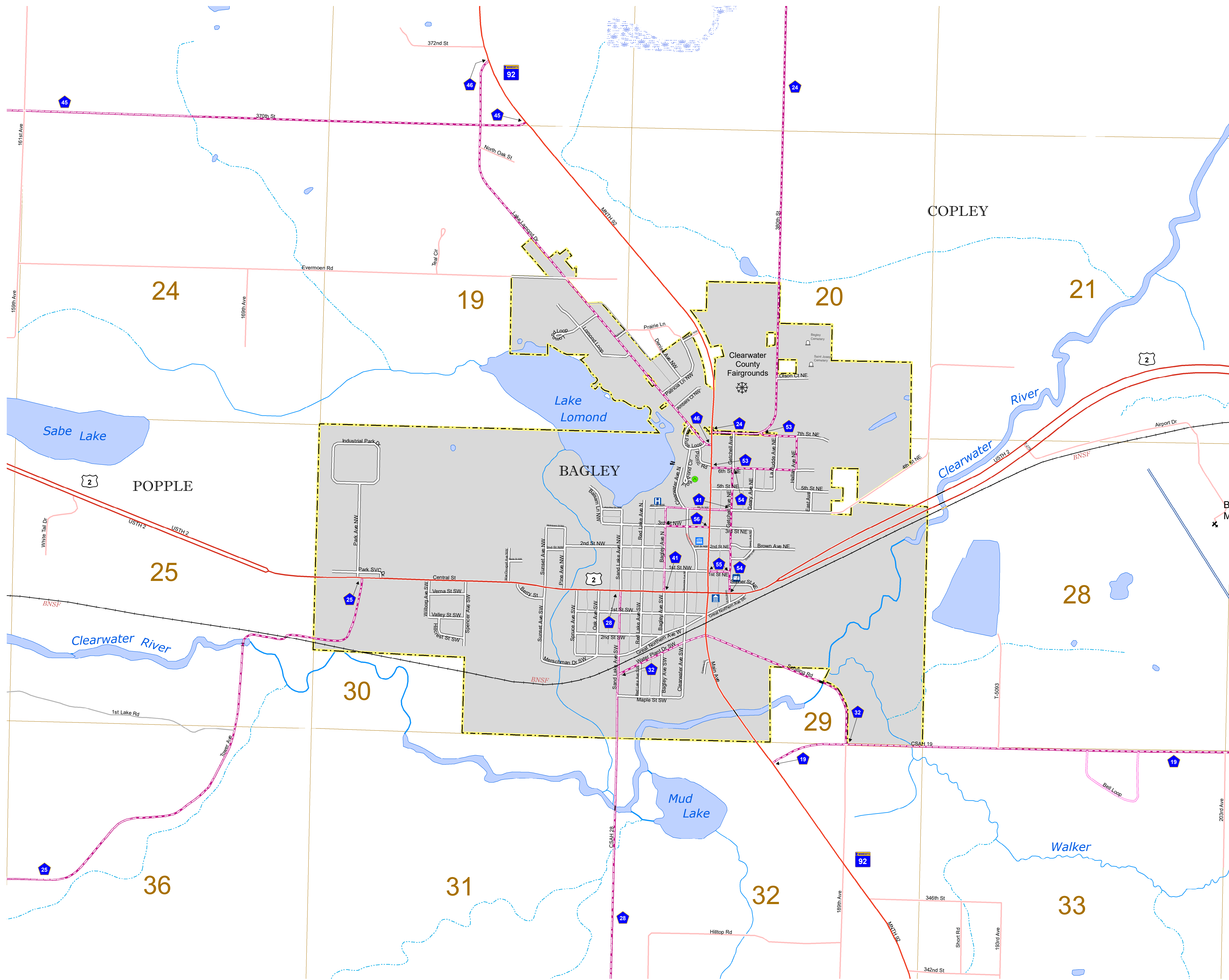
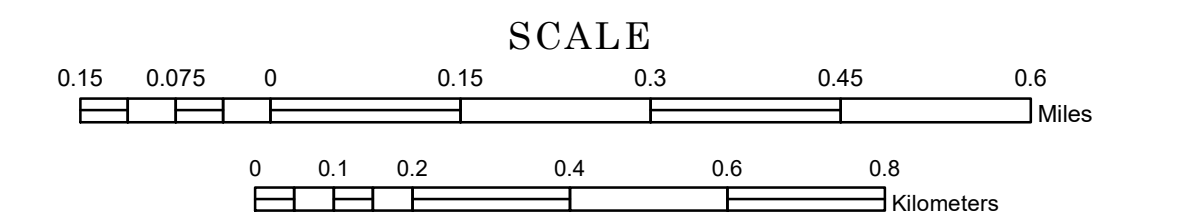


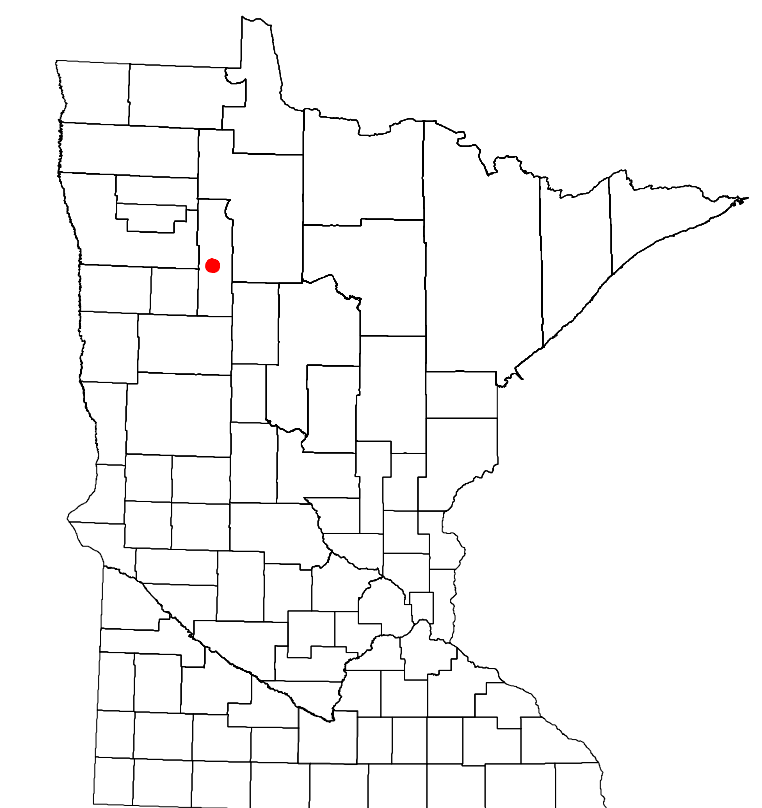
# MUNICIPALITY OF BAGLEY

PREPARED BY THE  
MINNESOTA DEPARTMENT OF TRANSPORTATION  
OFFICE OF TRANSPORTATION SYSTEM MANAGEMENT

IN COOPERATION WITH  
U.S. DEPARTMENT OF TRANSPORTATION  
FEDERAL HIGHWAY ADMINISTRATION



ROAD AND ROADWAY FEATURES	PUBLIC SERVICE FEATURES
INTERSTATE	MNDOT OFFICE
US HIGHWAY	MNDOT TRUCK STATION
STATE AID HIGHWAY	HIGHWAY PATROL DISTRICT OFFICE
COUNTY ROAD	STATE TRAVEL INFORMATION CENTER
MUNICIPAL STREET	REST AREA (Full Service)
MUNICIPAL STATE AID STREET	REST AREA (Only Truck)
PRIVATE STREET/ROAD	WAYSIDE (Only on Pk/Tor+V)
UNORGANIZED TERRITORY ROAD	PUBLIC ACCESS POINT
RAINFALL CONNECTOR	LOCAL PARK
INTERSTATE EXIT	FAIRGROUNDS
GREAT RIVER ROAD	PORT OF ENTRY
OTHER ROADS	PARK AND RIDE LOT
RAILROAD AND RAILWAY FEATURES	PUBLIC UNIVERSITY COLLEGE
EMPIRE BUILDER STATION (AMTRAK)	PRIVATE UNIVERSITY COLLEGE
NORTHBSTAR STATION (COMMUTER)	ELEMENTARY SCHOOL
BLUE LINE STATION	MIDDLE SCHOOL
GREEN LINE STATION	HIGH SCHOOL
INFRASTRUCTURE FEATURES	AVIATION FEATURES
LONG BRIDGE (100' OR GREATER SPAN)	COMMERCIAL AIRPORT
MAJOR BRIDGE (20' TO 100' SPAN)	GENERAL AIRPORT
MINOR BRIDGE (2' TO 20' SPAN)	AIRSTRIP
ROAD TUNNEL (100' OR GREATER SPAN)	SEAPLANE
RAILROAD BRIDGE (100' OR GREATER SPAN)	AIRPORT RUNWAY
RAILROAD BRIDGE (LESSER THAN 100' SPAN)	CULTURAL FEATURES
SKYWAY	STATE HISTORICAL MARKER
PEDESTRIAN BRIDGE	HISTORIC DISTRICT
PEDESTRIAN TUNNEL	HISTORIC SITE
LOCK AND DAM	MONUMENT
PUBLIC FACILITIES	CEMETERY
FEDERAL COURTHOUSE	TRIBAL LAND
COUNTY COURTHOUSE	COUNTY
ARMORY	MUNICIPALITY
CITY HALL	ADJACENT MUNICIPALITY
COMMUNITY CENTER	FEDERAL ADJUSTED URBAN AREA (2014)
ARENA	MILITARY
STADIUM	STATE PARK
POST OFFICE	REGIONAL PARK
POLICE STATION	NATIONAL FOREST
FIRE STATION	NATIONAL AND STATE FOREST
PUBLIC LIBRARY	STATE FOREST
PUBLIC MUSEUM	NATIONAL TRAIL
EVENT CENTER	WILDLIFE REFUGE AREA
CITY CENTERS	WILDLIFE MANAGEMENT AREA
TRIBAL GOVERNMENT CENTER	HYDROLOGIC FEATURES
CITY CENTER	RIVER OR STREAM (PERMANENT)
LOCALLY INCORPORATED PLACE	LAKE, POND OR RESERVOIR
UNINCORPORATED COMMUNITY	STREAM (PERMANENT)
	DRAINAGE DITCH
	WETLAND
	ISLAND OR LAND
	REGIONAL WATERSHED



To request information from this document in an alternative format, call 651-366-4718 or 1-800-657-3774 (Greater Minnesota); 711 or 1-800-627-3529 (Minnesota Relay). You may also send an e-mail to ADarequest.dot@state.mn.us. (Please request at least one week in advance.)

LAST EDITED ON 12-10-2023

Population (U.S. Census 2020): 1285