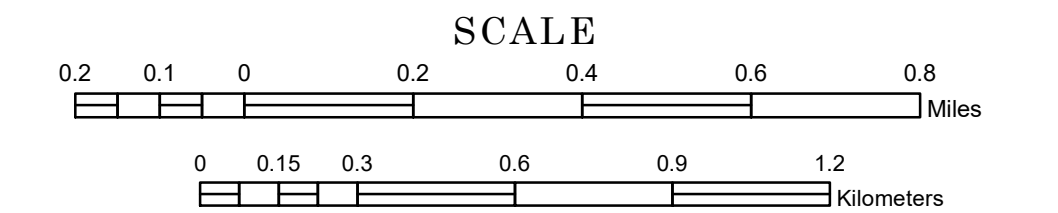



MUNICIPALITY OF ROSEVILLE

PREPARED BY THE
MINNESOTA DEPARTMENT OF TRANSPORTATION
OFFICE OF TRANSPORTATION SYSTEM MANAGEMENT

IN COOPERATION WITH
U.S. DEPARTMENT OF TRANSPORTATION
FEDERAL HIGHWAY ADMINISTRATION

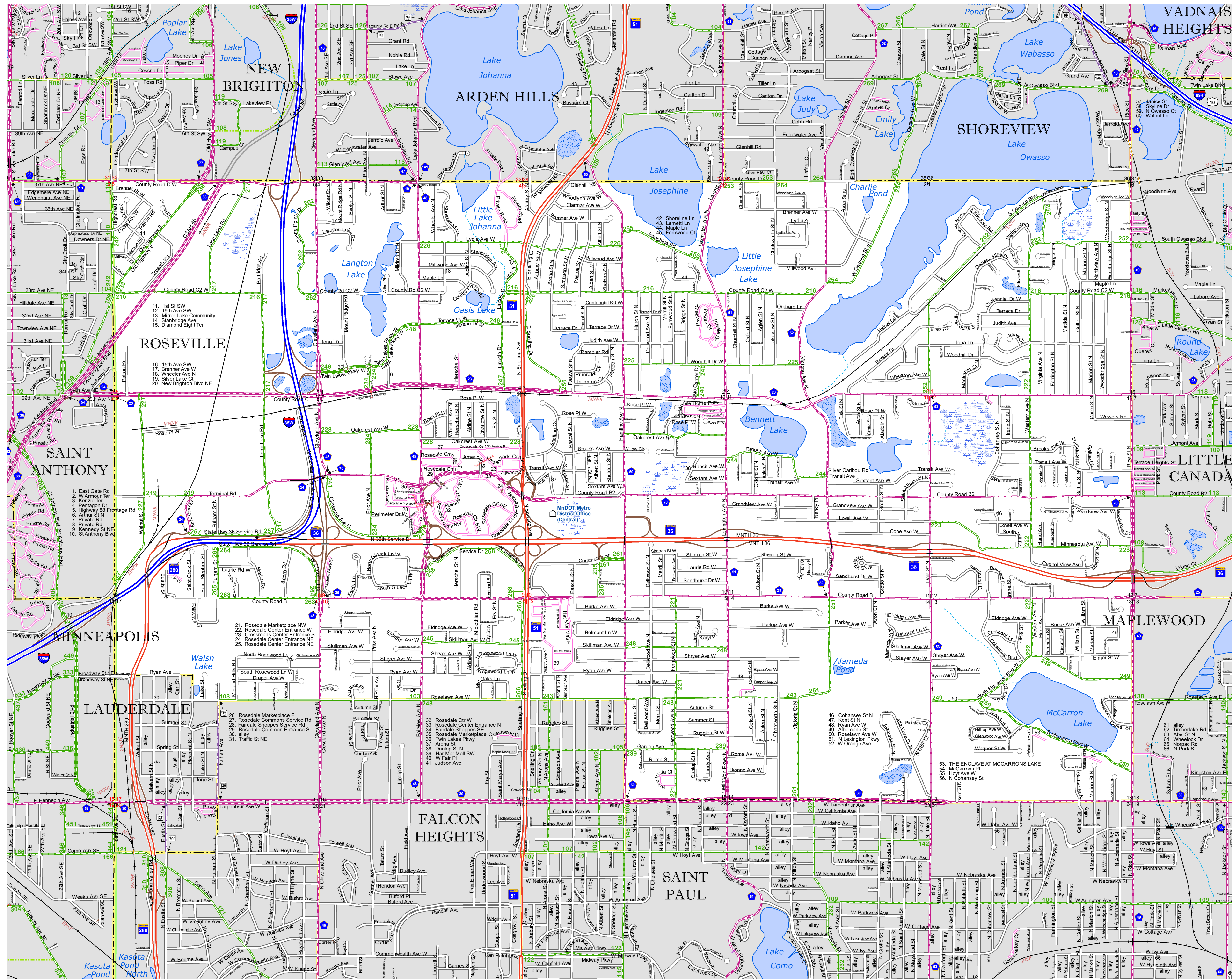


1 in = 1,200 ft
2023

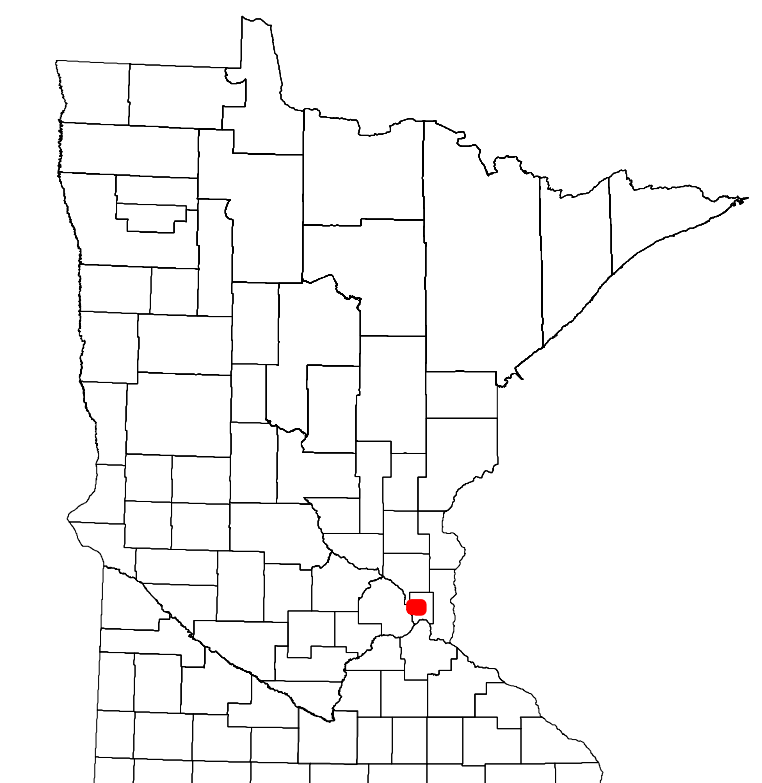


Projection:
Transverse Mercator
NAD 1986
UTM Zone 15

North American Datum
of 1986



| ROAD AND ROADWAY FEATURES | INFRASTRUCTURE FEATURES |
|----------------------------------|--|
| INTERSTATE | LONG BRIDGE (100' OR GREATER SPAN) |
| US HIGHWAY | MAJOR BRIDGE (20' TO 100' SPAN) |
| MN HIGHWAY | MINOR BRIDGE (20' TO 50' SPAN) |
| COUNTY STATE AID HIGHWAY | ROAD TUNNEL (100' OR GREATER SPAN) |
| COUNTY ROAD | RAILROAD BRIDGE (100' OR GREATER SPAN) |
| MUNICIPAL STREET | RAILROAD BRIDGE (UNDER 100' SPAN) |
| MUNICIPAL STATE AID STREET | SKYWAY |
| PRIVATE STREET/ROAD | PRIVATE STREET/ROAD |
| TOWNSHIP ROAD | PEDESTRIAN TUNNEL |
| UNORGANIZED TERRITORY ROAD | AVIATION FEATURES |
| RAMP OR CONNECTOR | COMMERCIAL AIRPORT |
| GREAT RIVER ROAD | GENERAL AIRPORT |
| COUNTY STATE AID HIGHWAY (DNE) | AIRSTRIP |
| MUNICIPAL STATE AID STREET (DNE) | SEAPLANE |
| TRUNK HIGHWAY FUTURE PROJECTS | AIRPORT RUNWAY |
| OTHER ROADS | HYDROLOGIC FEATURES |
| FRONTAGE | RIVER OR STREAM (PERENNIAL) |
| STATE PARK | LAKE, POND OR RESERVOIR |
| NATIONAL PARK | STREAM (INTERMITTENT) |
| NATIONAL MONUMENT | DRAINAGE DITCH |
| NATIONAL WILDLIFE STATE GAME | WETLAND |
| RAILROAD AND RAILWAY FEATURES | ISLAND OR LAND |
| RAILWAY | REGIONAL WATERSHED |
| BOUNDARY FEATURES | OTHER FEATURES |
| COUNTY | SECTION CORNER |
| MUNICIPALITY | |



To request information from this document in an alternative format, call 651-366-4718 or 1-800-657-3774 (Greater Minnesota); 711 or 1-800-627-3529 (Minnesota Relay). You may also send an e-mail to ADRequest.dot@state.mn.us. (Please request at least one week in advance.)

LAST EDITED ON 4-15-2024

Population (U.S. Census 2010): 33660