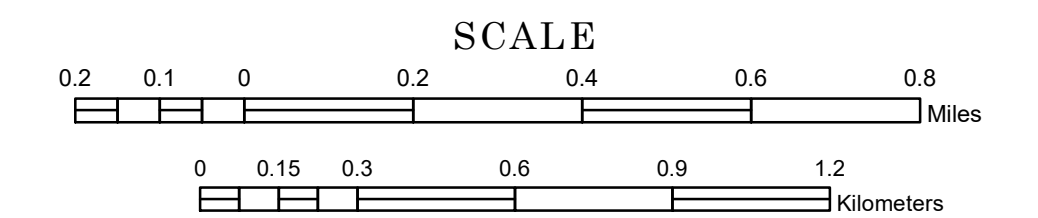


MUNICIPALITY OF LAKE CITY

PREPARED BY THE
MINNESOTA DEPARTMENT OF TRANSPORTATION
OFFICE OF TRANSPORTATION SYSTEM MANAGEMENT


IN COOPERATION WITH
U.S. DEPARTMENT OF TRANSPORTATION
FEDERAL HIGHWAY ADMINISTRATION



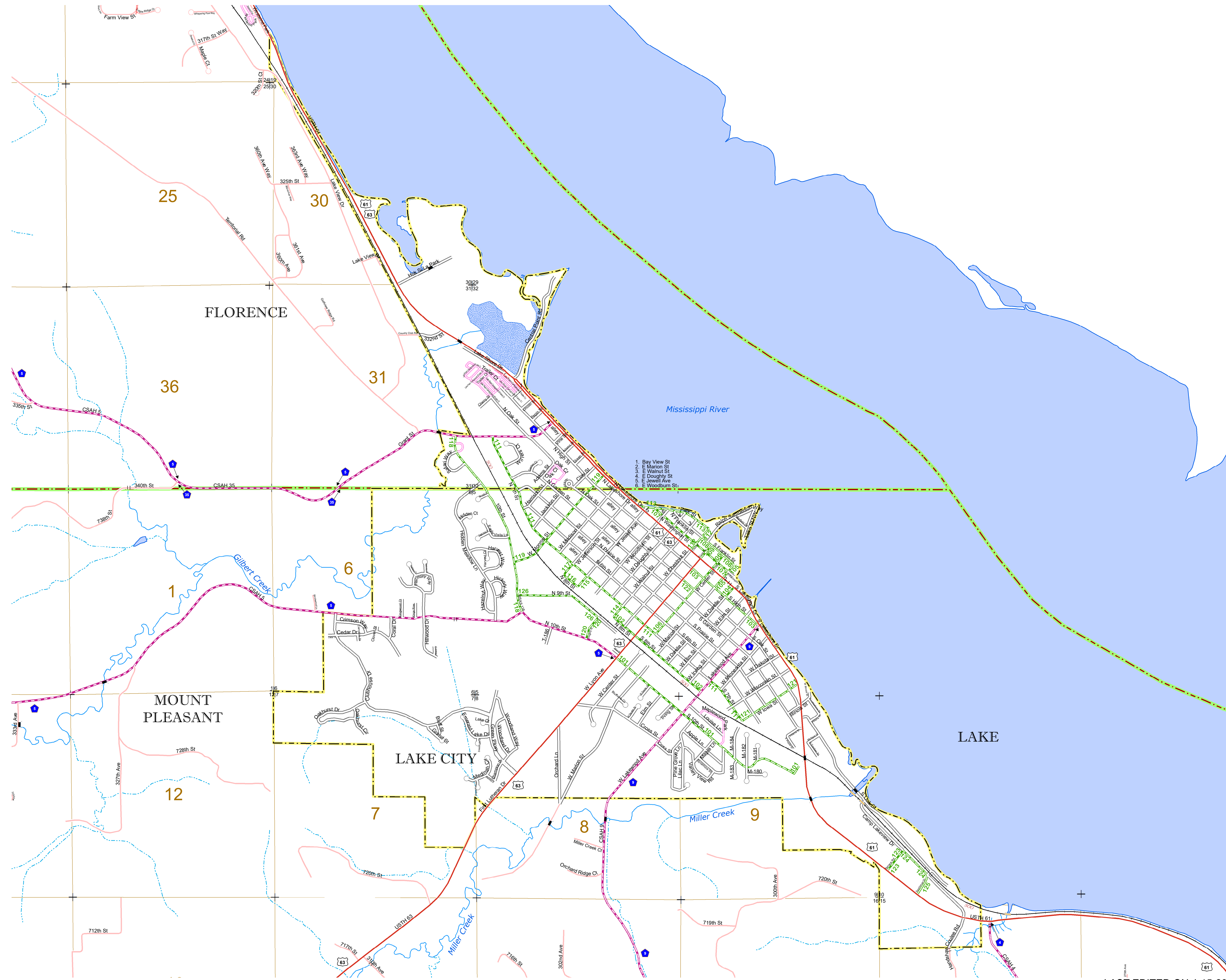
1 in = 1,200 ft

2023

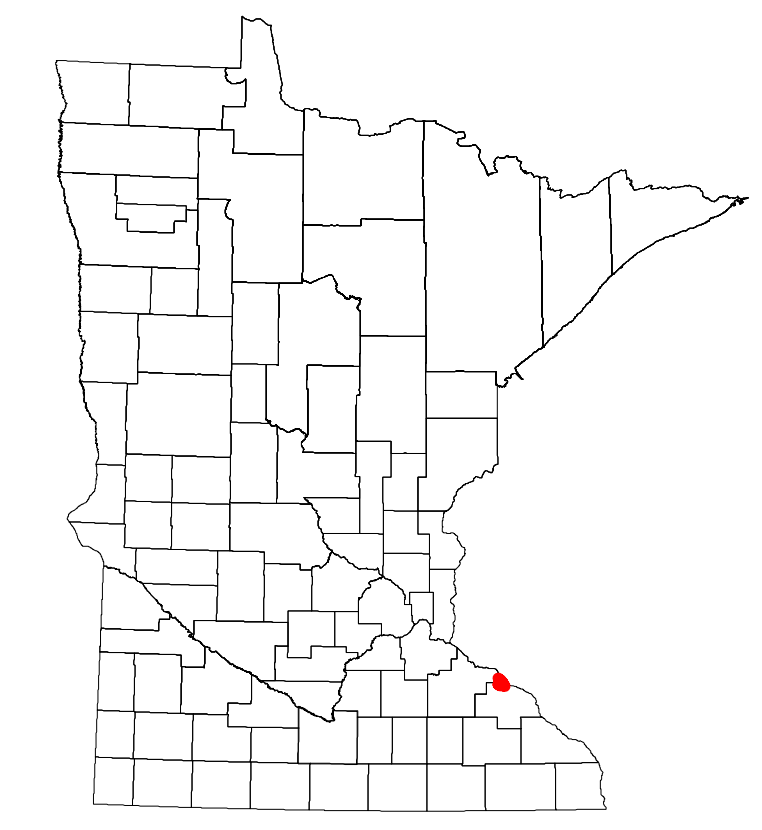
Projection:
Transverse Mercator
NAD 1986
UTM Zone 15



North American Datum
of 1986



| ROAD AND ROADWAY FEATURES | INFRASTRUCTURE FEATURES |
|----------------------------------|--|
| INTERSTATE | LONG BRIDGE (100' OR GREATER SPAN) |
| US HIGHWAY | MAJOR BRIDGE (20' TO 100' SPAN) |
| MN HIGHWAY | MINOR BRIDGE (5' TO 20' SPAN) |
| COUNTY STATE AID HIGHWAY | ROAD TUNNEL (100' OR GREATER SPAN) |
| COUNTY ROAD | RAILROAD BRIDGE (100' OR GREATER SPAN) |
| MUNICIPAL STREET | SKYWAY |
| MUNICIPAL STATE AID STREET | PEDESTRIAN BRIDGE |
| PRIVATE STREET/ROAD | PEDESTRIAN TUNNEL |
| TOWNSHIP ROAD | AVIATION FEATURES |
| UNORGANIZED TERRITORY ROAD | COMMERCIAL AIRPORT |
| RAMP OR CONNECTOR | GENERAL AIRPORT |
| GREAT RIVER ROAD | AIRSTRIP |
| COUNTY STATE AID HIGHWAY (DNE) | MUNICIPAL STATE AID STREET (DNE) |
| MUNICIPAL STATE AID STREET (DNE) | TRUNK HIGHWAY FUTURE PROJECTS |
| OTHER ROADS | OTHER FEATURES |
| FRONTAGE | HYDROLOGIC FEATURES |
| INDIAN SERVICE | STATE PARK |
| NATIONAL PARK | NATIONAL MONUMENT |
| NATIONAL FOREST | NATIONAL WILDLIFE REFUGE |
| STATE FOREST | STATE GAME |
| RAILROAD AND RAILWAY FEATURES | RAILROAD AND RAILWAY FEATURES |
| RAILROAD | RAILROAD |
| BOUNDARY FEATURES | BOUNDARY FEATURES |
| COUNTY | COUNTY |
| MUNICIPALITY | MUNICIPALITY |



LAST EDITED ON 4-15-2024

Population (U.S. Census 2010): 5063

To request information from this document in an alternative format, call 651-366-4718 or 1-800-657-3774 (Greater Minnesota); 711 or 1-800-627-3529 (Minnesota Relay). You may also send an e-mail to ADAREquest.dot@state.mn.us. (Please request at least one week in advance.)