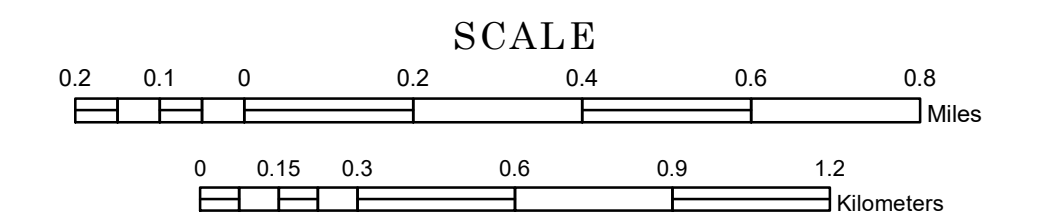


MUNICIPALITY OF HUTCHINSON


PREPARED BY THE
MINNESOTA DEPARTMENT OF TRANSPORTATION
OFFICE OF TRANSPORTATION SYSTEM MANAGEMENT

IN COOPERATION WITH
U.S. DEPARTMENT OF TRANSPORTATION
FEDERAL HIGHWAY ADMINISTRATION

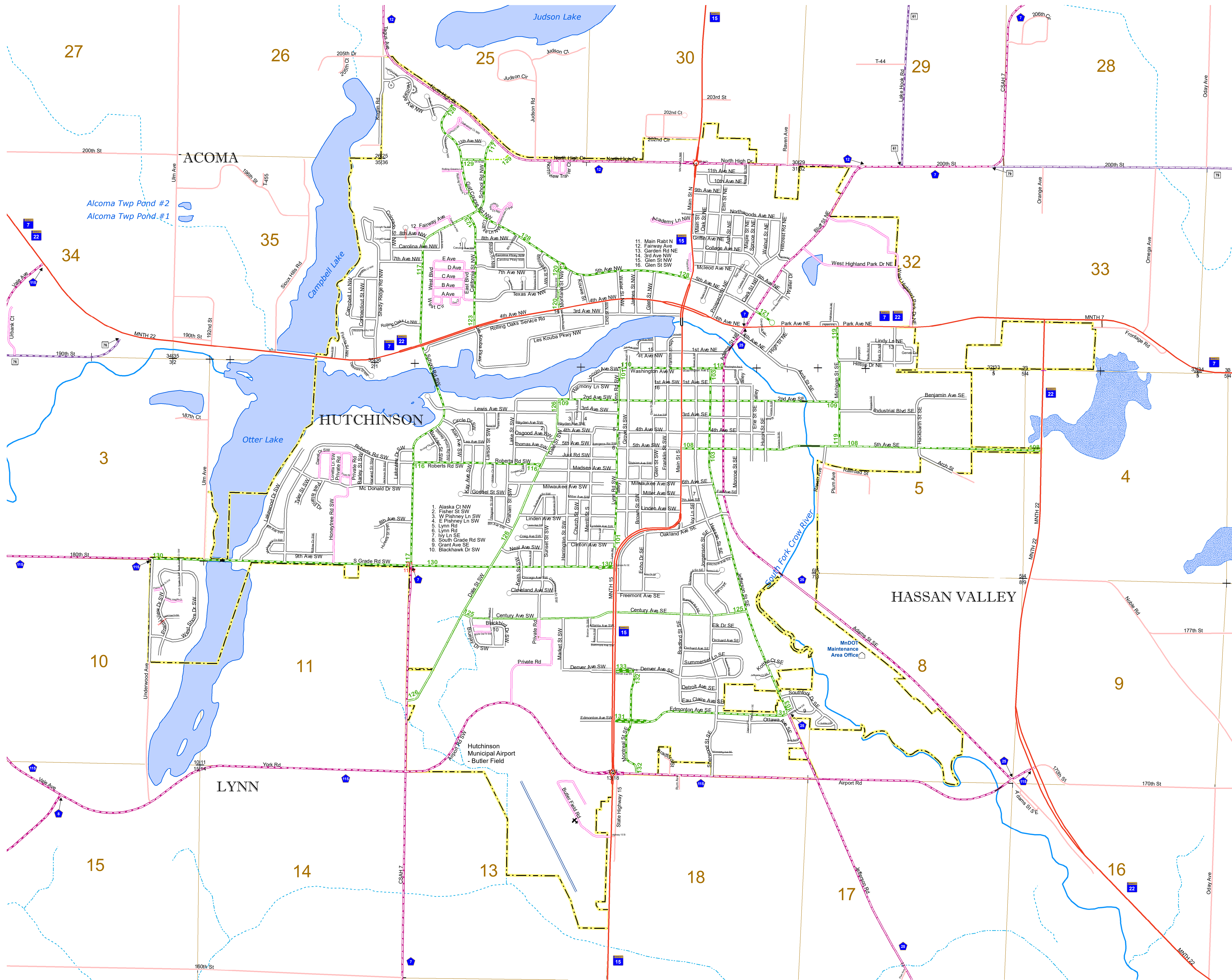


1 in = 1,200 ft
2023

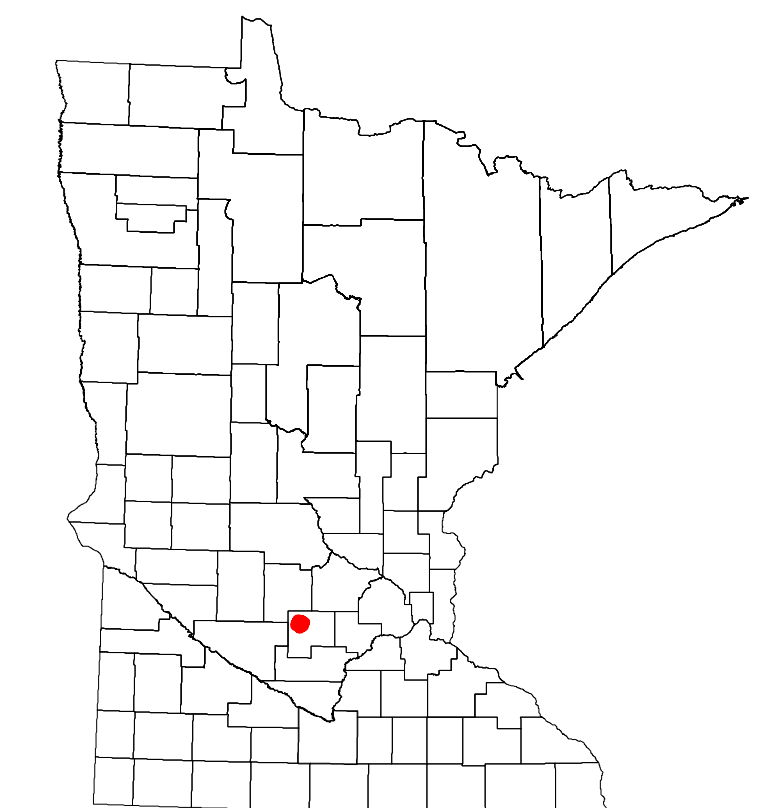
Projection:
Transverse Mercator
NAD 1986
UTM Zone 15



North American Datum
of 1986



ROAD AND ROADWAY FEATURES	INFRASTRUCTURE FEATURES
INTERSTATE	LONG BRIDGE (100' OR GREATER SPAN)
US HIGHWAY	MAJOR BRIDGE (20' TO 100' SPAN)
MIN HIGHWAY	MINOR BRIDGE (5' TO 20' SPAN)
COUNTY STATE AID HIGHWAY	ROAD TUNNEL (100' OR GREATER SPAN)
COUNTY ROAD	RAILROAD BRIDGE (100' OR GREATER SPAN)
MUNICIPAL STREET	SKYWAY
MUNICIPAL STATE AID STREET	PEDESTRIAN BRIDGE
PRIVATE STREET/ROAD	PEDESTRIAN TUNNEL
TOWNSHIP ROAD	AVIATION FEATURES
UNORGANIZED TERRITORY ROAD	COMMERCIAL AIRPORT
RAMP OR CONNECTOR	GENERAL AIRPORT
GREAT RIVER ROAD	AIRSTRIP
COUNTY STATE AID HIGHWAY (DNE)	SEAPLANE
MUNICIPAL STATE AID STREET (DNE)	AIRPORT RUNWAY
TRUNK HIGHWAY FUTURE PROJECTS	HYDROLOGIC FEATURES
OTHER ROADS	RIVER OR STREAM (PERENNIAL)
FRONTAGE	LAKE, POND OR RESERVOIR
INDIAN SERVICE	STREAM (INTERMITTENT)
RAILROAD AND RAILWAY FEATURES	DRAINAGE DITCH
RAILWAY	WETLAND
BOUNDARY FEATURES	ISLAND OR LAND
COUNTY	REGIONAL WATERSHED
MUNICIPALITY	SECTION CORNER
	OTHER FEATURES



To request information from this document in an alternative format, call 651-366-4718 or 1-800-657-3774 (Greater Minnesota); 711 or 1-800-627-3529 (Minnesota Relay). You may also send an e-mail to ADArequest.dot@state.mn.us. (Please request at least one week in advance.)

LAST EDITED ON 4-15-2024

Population (U.S. Census 2010): 14178