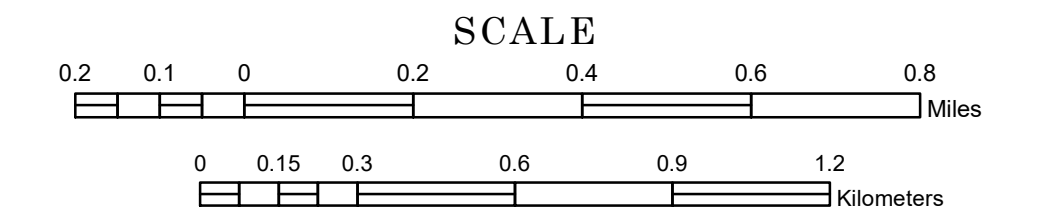



# MUNICIPALITY OF CHAMPLIN

PREPARED BY THE  
MINNESOTA DEPARTMENT OF TRANSPORTATION  
OFFICE OF TRANSPORTATION SYSTEM MANAGEMENT

IN COOPERATION WITH  
U.S. DEPARTMENT OF TRANSPORTATION  
FEDERAL HIGHWAY ADMINISTRATION

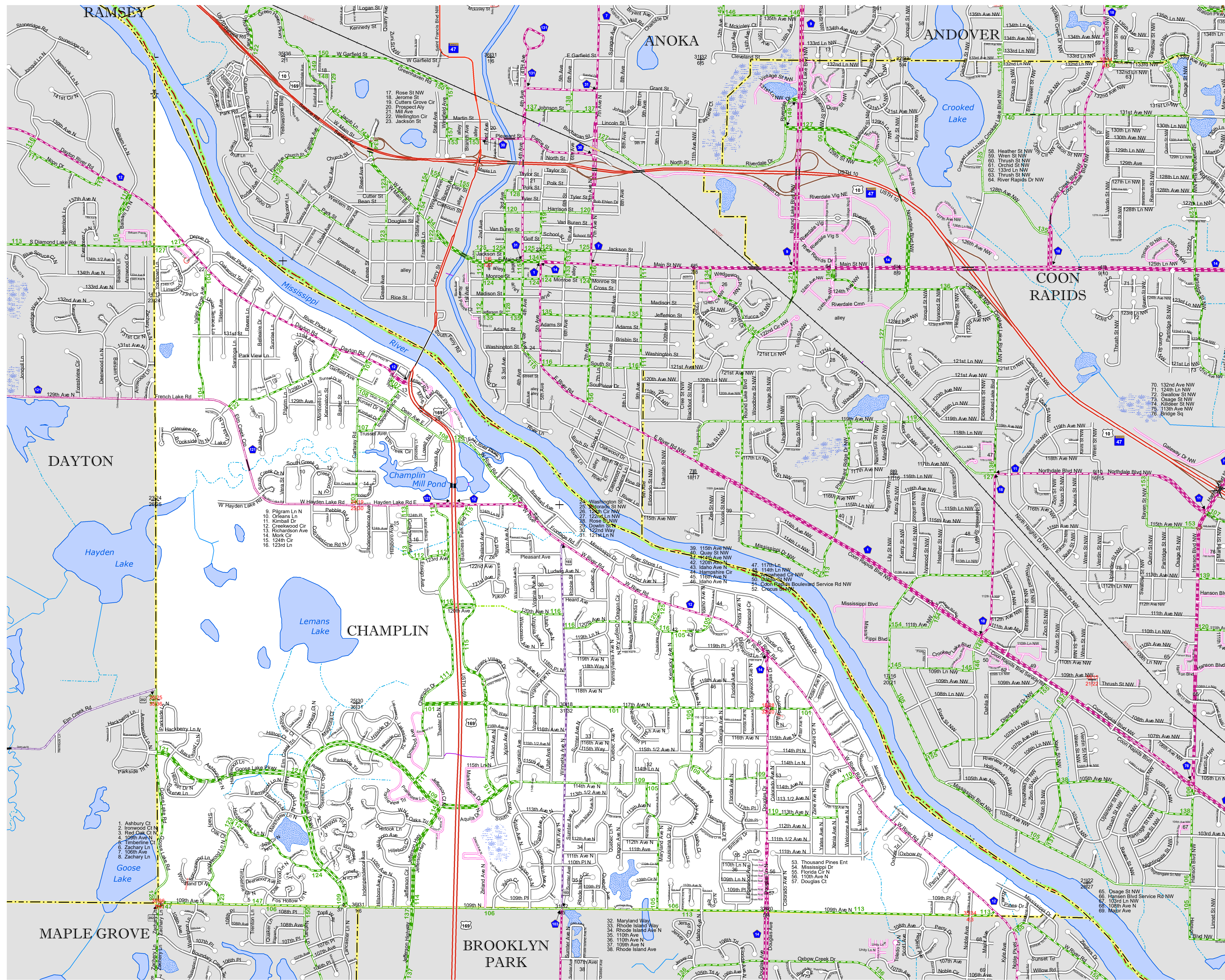


1 in = 1,200 ft  
**2023**

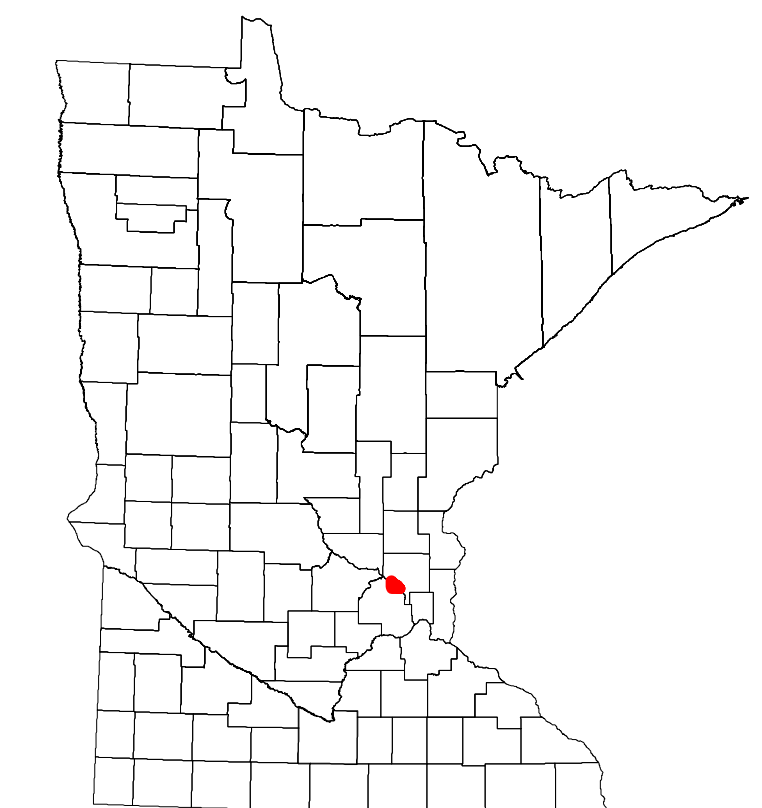


Projection:  
Transverse Mercator  
NAD 1986  
UTM Zone 15

North American Datum  
of 1986



ROAD AND ROADWAY FEATURES		INFRASTRUCTURE FEATURES	
INTERSTATE		LONG BRIDGE (100' OR GREATER SPAN)	
US HIGHWAY		MAJOR BRIDGE (20' TO 100' SPAN)	
MN HIGHWAY		MINOR BRIDGE (5' TO 20' SPAN)	
COUNTY STATE AID HIGHWAY		ROAD TUNNEL (100' OR GREATER SPAN)	
COUNTY ROAD		RAILROAD BRIDGE (100' OR GREATER SPAN)	
MUNICIPAL STREET		SKYWAY	
MUNICIPAL STATE AID STREET		PEDESTRIAN BRIDGE	
PRIVATE STREET/ROAD		PEDESTRIAN TUNNEL	
TOWNSHIP ROAD		UNORGANIZED TERRITORY ROAD	
RAMP OR CONNECTOR		COMMERCIAL AIRPORT	
GREAT RIVER ROAD		GENERAL AIRPORT	
COUNTY STATE AID HIGHWAY (ONE)		AIRSTRIP	
MUNICIPAL STATE AID STREET (ONE)		SEAPLANE	
TRUNK HIGHWAY FUTURE PROJECTS		AIRPORT RUNWAY	
OTHER ROADS		HYDROLOGIC FEATURES	
FRONTAGE		STATE PARK	
INDIAN SERVICE		NATIONAL PARK	
RAILROAD AND RAILWAY FEATURES		MONUMENT	
BOUNDARY FEATURES		NATIONAL FOREST	
COUNTY		NATIONAL WILDLIFE STATE GAME	
MUNICIPALITY		STATE FOREST	
		WETLAND	
		LAKE, POND OR RESERVOIR	
		STREAM (INTERNATIONAL)	
		DRAINAGE DITCH	
		ISLAND OR LAND	
		REGIONAL WATERSHED	
		OTHER FEATURES	
		SECTION CORNER	



To request information from this document in an alternative format, call 651-366-4718 or 1-800-657-3774 (Greater Minnesota); 711 or 1-800-627-3529 (Minnesota Relay). You may also send an e-mail to ADarequest.dot@state.mn.us. (Please request at least one week in advance.)

LAST EDITED ON 4-15-2024

Population (U.S. Census 2010): 23089