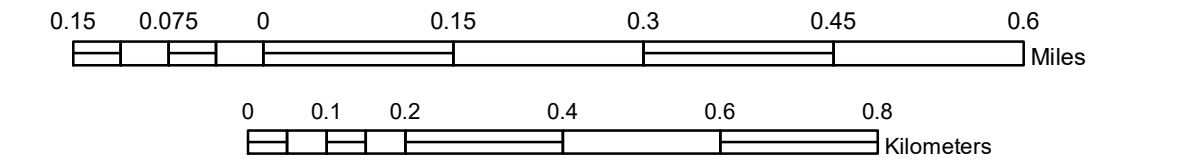


# MUNICIPALITY OF WEST SAINT PAUL

PREPARED BY THE  
MINNESOTA DEPARTMENT OF TRANSPORTATION  
OFFICE OF TRANSPORTATION SYSTEM MANAGEMENT

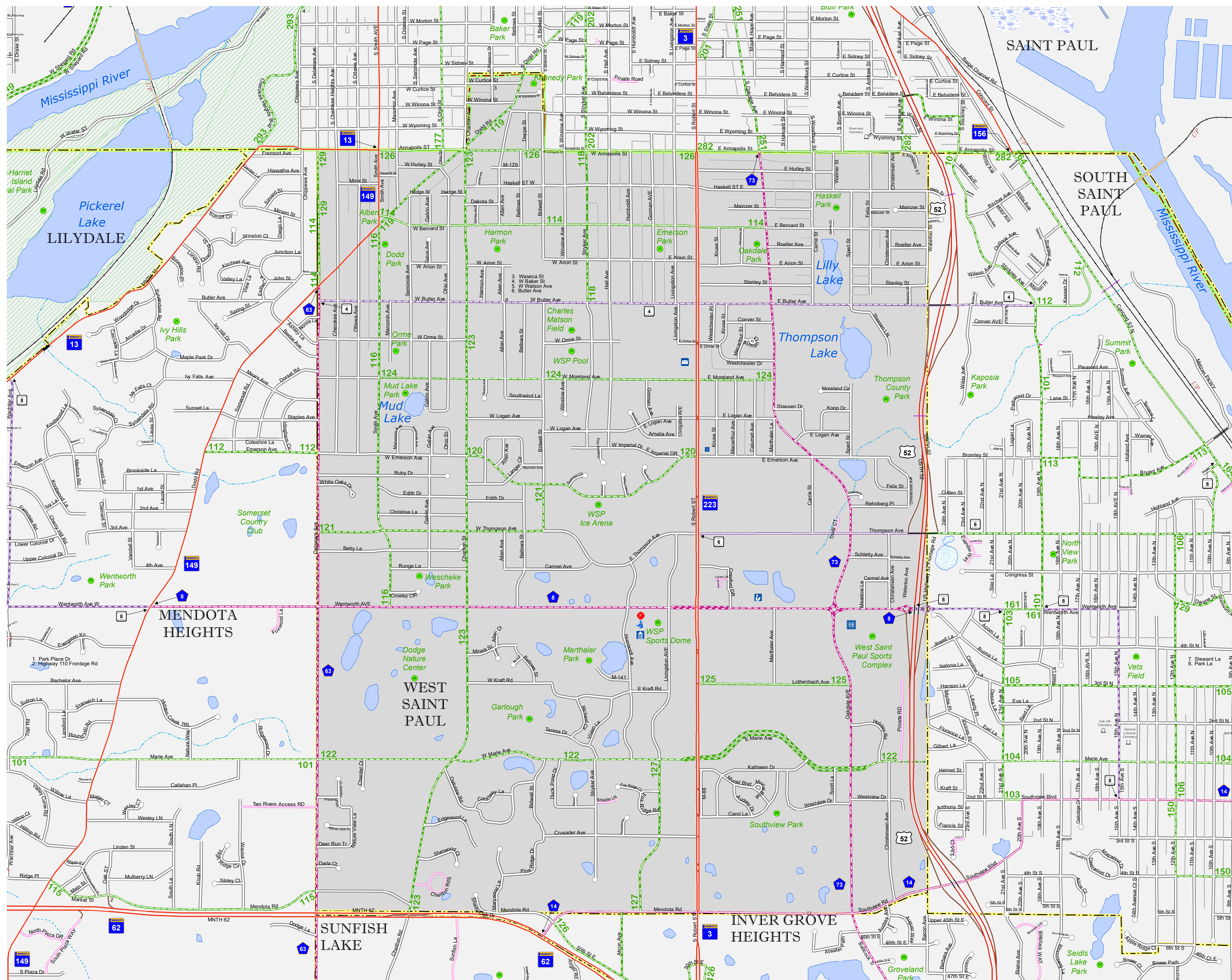

IN COOPERATION WITH  
U.S. DEPARTMENT OF TRANSPORTATION  
FEDERAL HIGHWAY ADMINISTRATION

SCALE

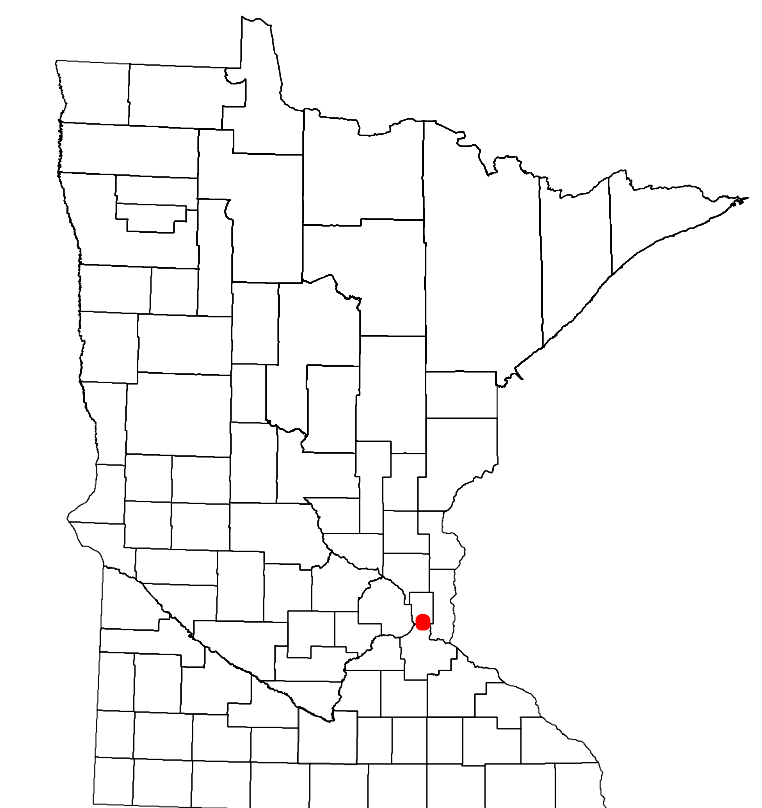


1 in = 800 ft

2023



| ROAD AND ROADWAY FEATURES              | PUBLIC SERVICE FEATURES                |
|--|--|
| INTERSTATE                             | MINOT OFFICE                           |
| US HIGHWAY                             | MINOT TRUCK STATION                    |
| COUNTY STATE AID HIGHWAY               | HIGHWAY PATROL DISTRICT OFFICE         |
| COUNTY ROAD                            | STATE TRAVEL INFORMATION CENTER        |
| MUNICIPAL STREET                       | REST AREA (FULL SERVICE)               |
| MUNICIPAL STATE AID STREET             | REST AREA (TRUCK STOP)                 |
| TOWNSHIP ROAD                          | WAYSIDE (ONLY ON PRT TRUCK)            |
| UNORGANIZED TERRITORY ROAD             | PUBLIC ACCESS POINT                    |
| RAMP OR CONNECTOR                      | LOCAL PARK                             |
| INTERSTATE EXIT                        | FARMS/BOULDS                           |
| GREAT RIVER ROAD                       | PORT OF ENTRY                          |
| OTHER ROAD                             | PARK AND RIDE LOT                      |
| RAILROAD AND RAILWAY FEATURES          | PUBLIC UNIVERSITY COLLEGE              |
| EMPIRE BUILDER STATION (PARTIAL)       | PRIVATE UNIVERSITY COLLEGE             |
| NORTHSTAR STATION (COMPLETE)           | HIGH SCHOOL                            |
| LIGHT RAIL                             | MIDDLE SCHOOL                          |
| BLUE LINE STATION                      | NATIONAL WILDLIFE STATE GAME           |
| GREEN LINE STATION                     | RAILROAD BRIDGE (LESSER THAN 100 FEET) |
| INFRASTRUCTURE FEATURES                | RAILROAD BRIDGE (100' OR GREATER SPAN) |
| LONG BRIDGE (100' OR GREATER SPAN)     | RAILROAD BRIDGE (LESSER THAN 100 FEET) |
| MINOR BRIDGE (25 TO 100 FEET)          | RAILROAD BRIDGE (100' OR GREATER SPAN) |
| ROAD TUNNEL (100' OR GREATER SPAN)     | RAILROAD BRIDGE (LESSER THAN 100 FEET) |
| RAILROAD BRIDGE (100' OR GREATER SPAN) | RAILROAD BRIDGE (LESSER THAN 100 FEET) |
| RAILROAD BRIDGE (LESSER THAN 100 FEET) | RAILROAD BRIDGE (LESSER THAN 100 FEET) |
| SKYWAY                                 | RAILROAD BRIDGE (LESSER THAN 100 FEET) |
| PEDESTRIAN BRIDGE                      | RAILROAD BRIDGE (LESSER THAN 100 FEET) |
| PEDESTRIAN TUNNEL                      | RAILROAD BRIDGE (LESSER THAN 100 FEET) |
| DAM                                    | RAILROAD BRIDGE (LESSER THAN 100 FEET) |
| LOCK AND DAM                           | RAILROAD BRIDGE (LESSER THAN 100 FEET) |
| PUBLIC FACILITIES                      | RAILROAD BRIDGE (LESSER THAN 100 FEET) |
| STATE CAPITOL                          | RAILROAD BRIDGE (LESSER THAN 100 FEET) |
| FEDERAL COURTHOUSE                     | RAILROAD BRIDGE (LESSER THAN 100 FEET) |
| COUNTY COURTHOUSE                      | RAILROAD BRIDGE (LESSER THAN 100 FEET) |
| ARMORY                                 | RAILROAD BRIDGE (LESSER THAN 100 FEET) |
| CITY HALL                              | RAILROAD BRIDGE (LESSER THAN 100 FEET) |
| COMMUNITY CENTER                       | RAILROAD BRIDGE (LESSER THAN 100 FEET) |
| ARENA                                  | RAILROAD BRIDGE (LESSER THAN 100 FEET) |
| STADIUM                                | RAILROAD BRIDGE (LESSER THAN 100 FEET) |
| POST OFFICE                            | RAILROAD BRIDGE (LESSER THAN 100 FEET) |
| POLICE STATION                         | RAILROAD BRIDGE (LESSER THAN 100 FEET) |
| FIRE STATION                           | RAILROAD BRIDGE (LESSER THAN 100 FEET) |
| PUBLIC LIBRARY                         | RAILROAD BRIDGE (LESSER THAN 100 FEET) |
| PUBLIC MUSEUM                          | RAILROAD BRIDGE (LESSER THAN 100 FEET) |
| EVENT CENTER                           | RAILROAD BRIDGE (LESSER THAN 100 FEET) |
| CITY CENTERS                           | RAILROAD BRIDGE (LESSER THAN 100 FEET) |
| TRIAL LAND                             | RAILROAD BRIDGE (LESSER THAN 100 FEET) |
| COUNTY                                 | RAILROAD BRIDGE (LESSER THAN 100 FEET) |
| MUNICIPALITY                           | RAILROAD BRIDGE (LESSER THAN 100 FEET) |
| ADJACENT MUNICIPALITY                  | RAILROAD BRIDGE (LESSER THAN 100 FEET) |
| FEDERAL ADJUSTED URBAN AREA (2014)     | RAILROAD BRIDGE (LESSER THAN 100 FEET) |
| MILITARY                               | RAILROAD BRIDGE (LESSER THAN 100 FEET) |
| STATE PARK                             | RAILROAD BRIDGE (LESSER THAN 100 FEET) |
| REGIONAL PARK                          | RAILROAD BRIDGE (LESSER THAN 100 FEET) |
| NATIONAL FOREST                        | RAILROAD BRIDGE (LESSER THAN 100 FEET) |
| NATIONAL AND STATE FOREST              | RAILROAD BRIDGE (LESSER THAN 100 FEET) |
| STATE FOREST                           | RAILROAD BRIDGE (LESSER THAN 100 FEET) |
| NATIONAL TRAIL                         | RAILROAD BRIDGE (LESSER THAN 100 FEET) |
| WILDLIFE REFUGE AREA                   | RAILROAD BRIDGE (LESSER THAN 100 FEET) |
| WILDLIFE MANAGEMENT AREA               | RAILROAD BRIDGE (LESSER THAN 100 FEET) |
| HYDROLOGIC FEATURES                    | RAILROAD BRIDGE (LESSER THAN 100 FEET) |
| RIVER OR STREAM (PERMANENT)            | RAILROAD BRIDGE (LESSER THAN 100 FEET) |
| LAKE, POND OR RESERVOIR                | RAILROAD BRIDGE (LESSER THAN 100 FEET) |
| STREAM (PERMANENT)                     | RAILROAD BRIDGE (LESSER THAN 100 FEET) |
| DRAINAGE DITCH                         | RAILROAD BRIDGE (LESSER THAN 100 FEET) |
| WETLAND                                | RAILROAD BRIDGE (LESSER THAN 100 FEET) |
| ISLAND OR LAND                         | RAILROAD BRIDGE (LESSER THAN 100 FEET) |
| REGIONAL WATERSHED                     | RAILROAD BRIDGE (LESSER THAN 100 FEET) |



LAST EDITED ON 12-07-2023

Population (U.S. Census 2020): 20615

To request information from this document in an alternative format, call 651-366-4718 or 1-800-657-3774 (Greater Minnesota); 711 or 1-800-627-3529 (Minnesota Relay). You may also send an e-mail to ADRequest.dot@state.mn.us. (Please request at least one week in advance.)