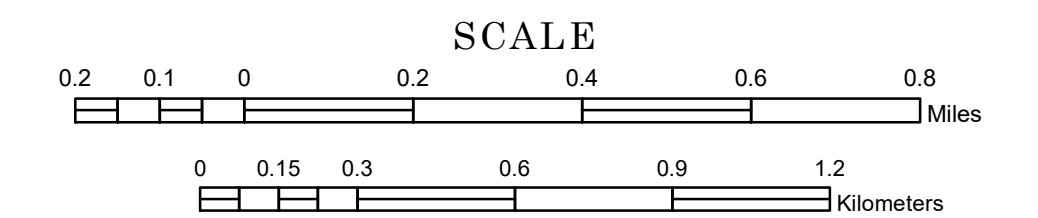


MUNICIPALITY OF STILLWATER

PREPARED BY THE
MINNESOTA DEPARTMENT OF TRANSPORTATION
OFFICE OF TRANSPORTATION SYSTEM MANAGEMENT


IN COOPERATION WITH
U.S. DEPARTMENT OF TRANSPORTATION
FEDERAL HIGHWAY ADMINISTRATION



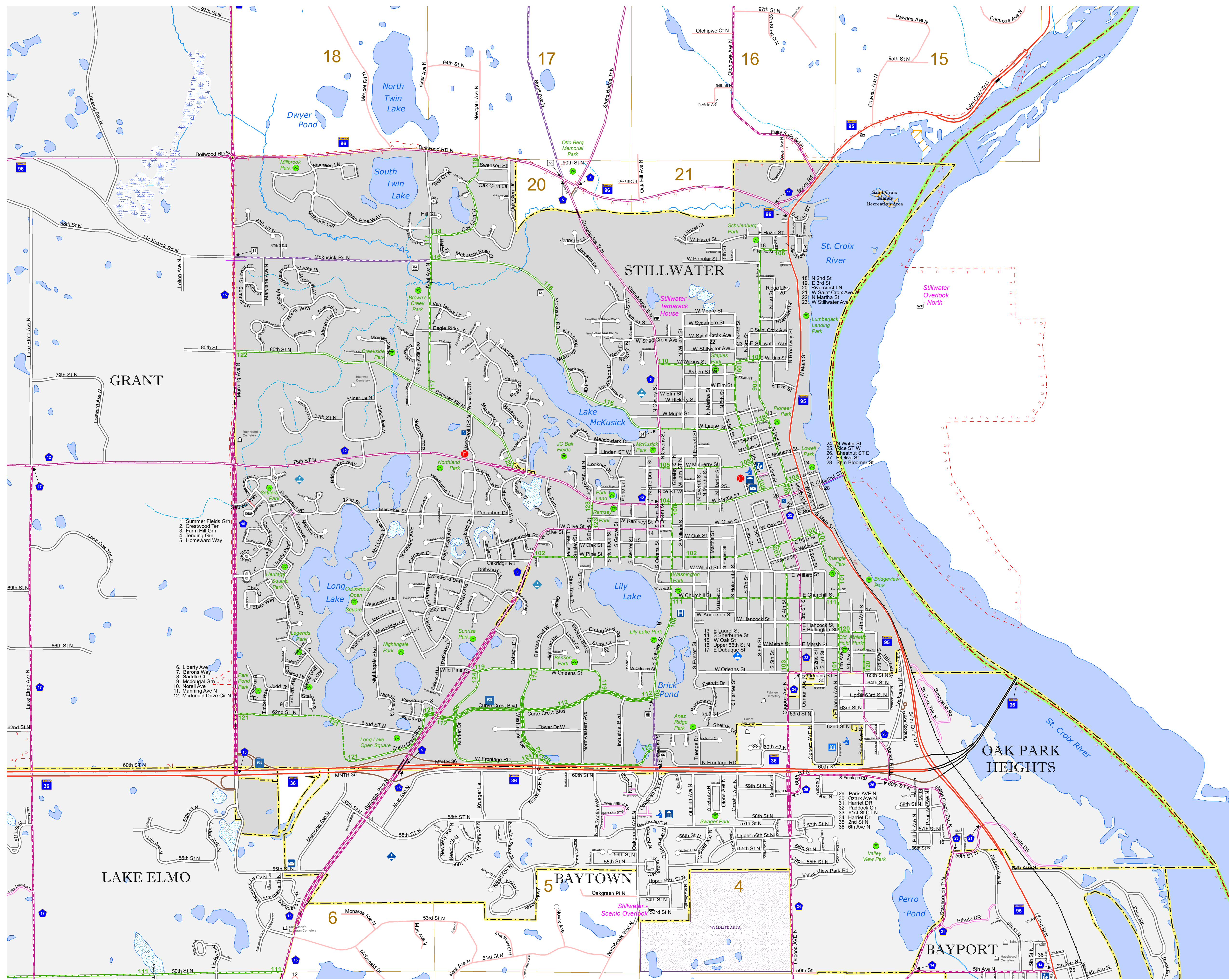
1 in = 1,200 ft

2023

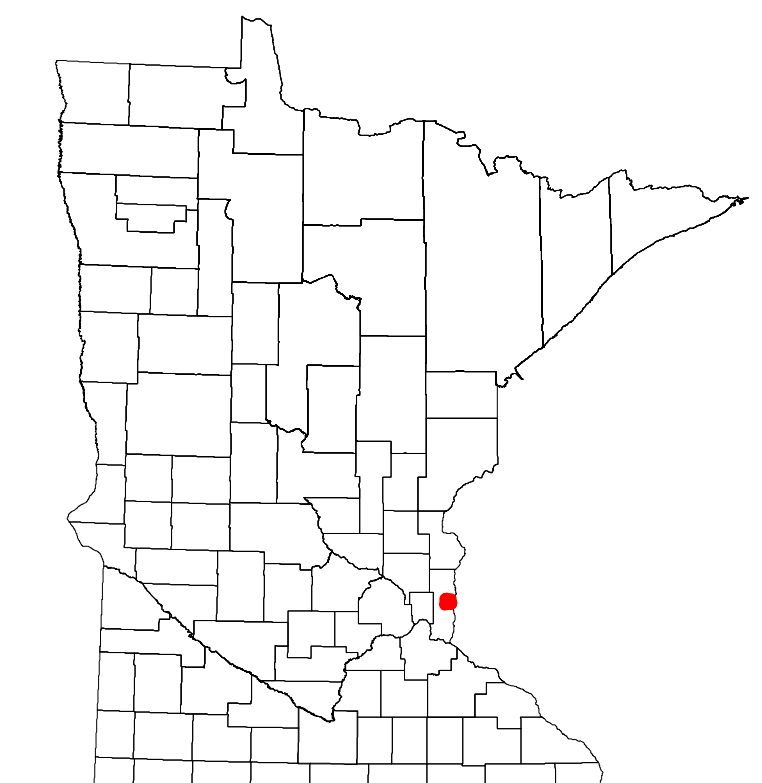
Projection:
Transverse Mercator
NAD 1986
UTM Zone 15



North American Datum
of 1986



ROAD AND ROADWAY FEATURES	PUBLIC SERVICE FEATURES
INTERSTATE	MINOT OFFICE
US HIGHWAY	MINOT TRUCK STATION
STATE AID HIGHWAY	HIGHWAY PATROL DISTRICT OFFICE
COUNTY ROAD	STATE TRAVEL INFORMATION CENTER
MUNICIPAL STREET	REST AREA (Full Service)
MUNICIPAL STATE AID STREET	REST AREA (Quick Service)
PRIVATE STREET/ROAD	WAYSIDE (Only on Pkwy/Trk+V)
TOWNSHIP ROAD	PUBLIC ACCESS POINT
UNORGANIZED TERRITORY ROAD	LOCAL PARK
RAIMP OR CONNECTOR	FARMS/ROADS
INTERSTATE EXIT	PORT OF ENTRY
GREAT RIVER ROAD	PARK AND RIDE LOT
OTHER ROADS	PUBLIC UNIVERSITY/COLLEGE
FARMROAD	PRIVATE UNIVERSITY/COLLEGE
RAILROAD AND RAILWAY FEATURES	ELEMENTARY SCHOOL
EMPIRE BUILDER STATION (AMTRAK)	MIDDLE SCHOOL
NORTHSTAR STATION (COMCAST)	HIGH SCHOOL
LIGHT RAIL	AVIATION FEATURES
BLUE LINE STATION	COMMERCIAL AIRPORT
GREEN LINE STATION	GENERAL AIRPORT
INFRASTRUCTURE FEATURES	AIRSTRIP
LONG BRIDGE (100' OR GREATER SPAN)	SEAPLANE
MAJOR BRIDGE (20' TO 100' SPAN)	AIRPORT RUNWAY
MINOR BRIDGE (20' TO 20' SPAN)	CULTURAL FEATURES
ROAD TUNNEL (100' OR GREATER SPAN)	STATE HISTORICAL MARKER
RAILROAD BRIDGE (100' OR GREATER SPAN)	HISTORIC DISTRICT
RAILROAD BRIDGE (LESSER 100' SPAN)	HISTORIC SITE
SKYWAY	MONUMENT
PEDESTRIAN BRIDGE	CEMETERY
PEDESTRIAN TUNNEL	BOUNDARY FEATURES
DAM	TRIBAL LAND
LOCK AND DAM	COUNTY
PUBLIC FACILITIES	MUNICIPALITY
STATE CAPITOL	ADJACENT MUNICIPALITY
FEDERAL COURTHOUSE	FEDERAL ADJUSTED URBAN AREA (2014)
COUNTY COURTHOUSE	MILITARY
ARMORY	STATE PARK
CITY HALL	REGIONAL PARK
COMMUNITY CENTER	NATIONAL FOREST
ARENA	NATIONAL AND STATE FOREST
STADIUM	STATE FOREST
POST OFFICE	NATIONAL TRAIL
POLICE STATION	WILDLIFE REFUGE AREA
FIRE STATION	WILDLIFE MANAGEMENT AREA
PUBLIC LIBRARY	HYDROLOGICAL FEATURES
PUBLIC MUSEUM	RIVER OR STREAM (PERMANENT)
EVENT CENTER	LAKE, POND OR RESERVOIR
CITY CENTERS	STREAM (PERMANENT)
TRIBAL GOVERNMENT CENTER	WETLAND
CITY CENTER	ISLAND OR LAND
LOCALLY KNOWN PLACE	REGIONAL WATERSHED
UNINCORPORATED COMMUNITY	



To request information from this document in an alternative format, call 651-366-4718 or 1-800-657-3774 (Greater Minnesota); 711 or 1-800-627-3529 (Minnesota Relay). You may also send an e-mail to ADarequest.dot@state.mn.us. (Please request at least one week in advance.)

LAST EDITED ON 12-10-2023

Population (U.S. Census 2020): 19394