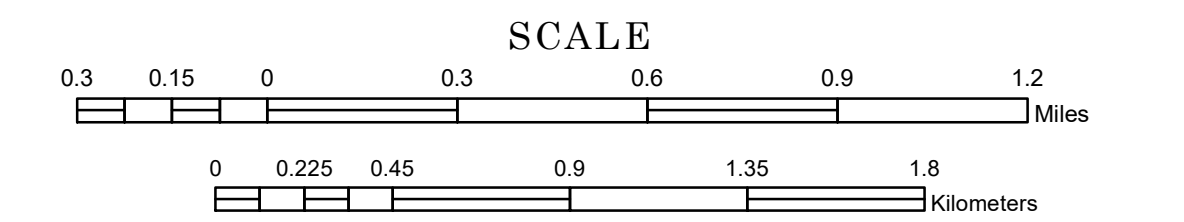


MUNICIPALITY OF
RAMSEY

PREPARED BY THE
MINNESOTA DEPARTMENT OF TRANSPORTATION
OFFICE OF TRANSPORTATION SYSTEM MANAGEMENT


IN COOPERATION WITH
U.S. DEPARTMENT OF TRANSPORTATION
FEDERAL HIGHWAY ADMINISTRATION



1 in = 1,600 ft

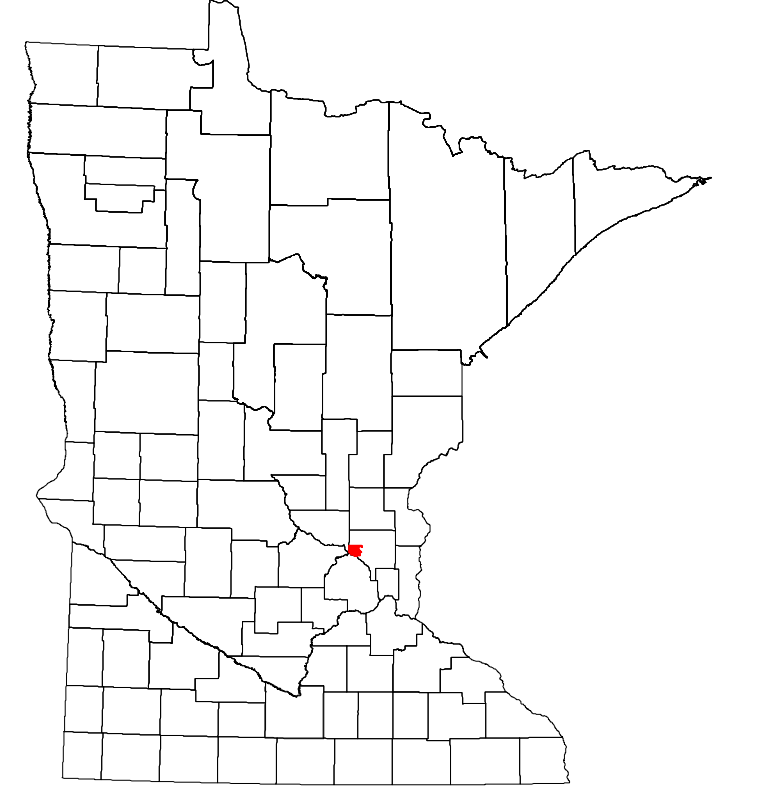
2023

Projection:
Transverse Mercator
NAD 1986
UTM Zone 15



North American Datum
of 1986

ROAD AND ROADWAY FEATURES	PUBLIC SERVICE FEATURES
INTERSTATE	MINIOT OFFICE
US HIGHWAY	MINIOT TRUCK STATION
MIN HIGHWAY	HIGHWAY PATROL DISTRICT OFFICE
COUNTY STATE AID HIGHWAY	STATE TRAVEL INFORMATION CENTER
COUNTY ROAD	REST AREA (VAULT TOILET)
MUNICIPAL STREET	REST AREA (WALK TOILET)
MUNICIPAL STATE AID STREET	WAYSIDE (WALK OR PIT TOILET)
PRIVATE STREET/ROAD	PUBLIC ACCESS POINT
TOWNSHIP ROAD	LOCAL PARK
UNORGANIZED TERRITORY ROAD	FAIRGROUNDS
RAMP OR CONNECTOR	PORT OF ENTRY
INTERSTATE EXIT	PARK AND RIDE LOT
GREAT RIVER ROAD	PUBLIC UNIVERSITY/COLLEGE
OTHER ROAD	PRIVATE UNIVERSITY/COLLEGE
<ul style="list-style-type: none"> Federal: State Park National: National Park Military: National Forest State: State Forest State: State Game 	PRIVATE UNIVERSITY/COLLEGE
RAILROAD AND RAILWAY FEATURES	ELEMENTARY SCHOOL
EMPIRE BUILDER STATION (AMTRAK)	MIDDLE SCHOOL
NORTHSTAR STATION (COMMUTER)	HIGH SCHOOL
LIGHT RAIL	AVIATION FEATURES
BLUE LINE STATION	COMMERCIAL AIRPORT
GREEN LINE STATION	GENERAL AIRPORT
INFRASTRUCTURE FEATURES	AIRSTRIP
LONG BRIDGE (100' OR GREATER SPAN)	SEAPLANE
MAJOR BRIDGE (20' TO 100' SPAN)	AIRPORT RUNWAY
MINOR BRIDGE (5' TO 20' SPAN)	CULTURAL FEATURES
ROAD TUNNEL (100' OR GREATER SPAN)	STATE HISTORICAL MARKER
RAILROAD BRIDGE (UNDER 100' SPAN)	HISTORIC DISTRICT
BOATWAY	HISTORIC SITE
PEDESTRIAN BRIDGE	MONUMENT
PEDESTRIAN TUNNEL	CEMETERY
DAM	BOUNDARY FEATURES
LOCK AND DAM	TRIBAL LAND
PUBLIC FACILITIES	COUNTY
STATE CAPITOL	MUNICIPALITY
FEDERAL COURTHOUSE	ADJACENT MUNICIPALITY
COUNTY COURTHOUSE	FEDERAL ADJUSTED URBAN AREA (2014)
CITY HALL	MILITARY
TOWN HALL	STATE PARK
COMUNITY CENTER	REGIONAL PARK
ARENA	NATIONAL FOREST
STADIUM	NATIONAL AND STATE FOREST
POST OFFICE	STATE FOREST
POLICE STATION	NATIONAL TRAIL
FIRE STATION	STATE TRAIL
PUBLIC LIBRARY	WILDLIFE REFUGUE AREA
PUBLIC MUSEUM	WILDLIFE MANAGEMENT AREA
EVENT CENTER	HYDROLOGIC FEATURES
CITY CENTERS	RIVER OR STREAM (PERMANENT)
TRIBAL GOVERNMENT CENTER	LAKE, POND OR RESERVOIR
CITY CENTER	STREAM (PERMANENT)
LOCALLY KNOWN PLACE	DRAINAGE DITCH
UNINCORPORATED COMMUNITY	WETLAND
	ISLAND OR LAND
	REGIONAL WATERSHED



To request information from this document in an alternative format, call 651-366-4718 or 1-800-657-3774 (Greater Minnesota); 711 or 1-800-627-3529 (Minnesota Relay). You may also send an e-mail to ADArequest.dot@state.mn.us. (Please request at least one week in advance.)

LAST EDITED ON 1-29-2024

Population (U.S. Census 2020): 27,646