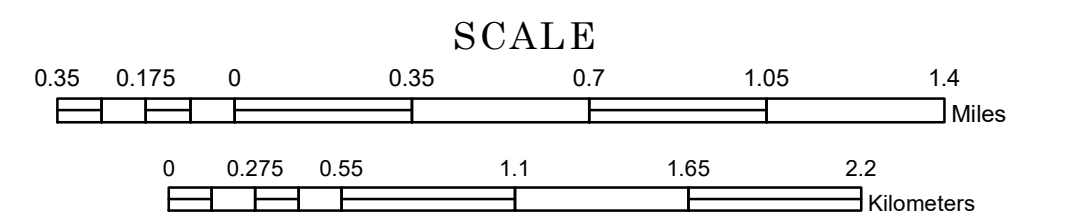



MUNICIPALITY OF OTSEGO

PREPARED BY THE
MINNESOTA DEPARTMENT OF TRANSPORTATION
OFFICE OF TRANSPORTATION SYSTEM MANAGEMENT

IN COOPERATION WITH
U.S. DEPARTMENT OF TRANSPORTATION
FEDERAL HIGHWAY ADMINISTRATION

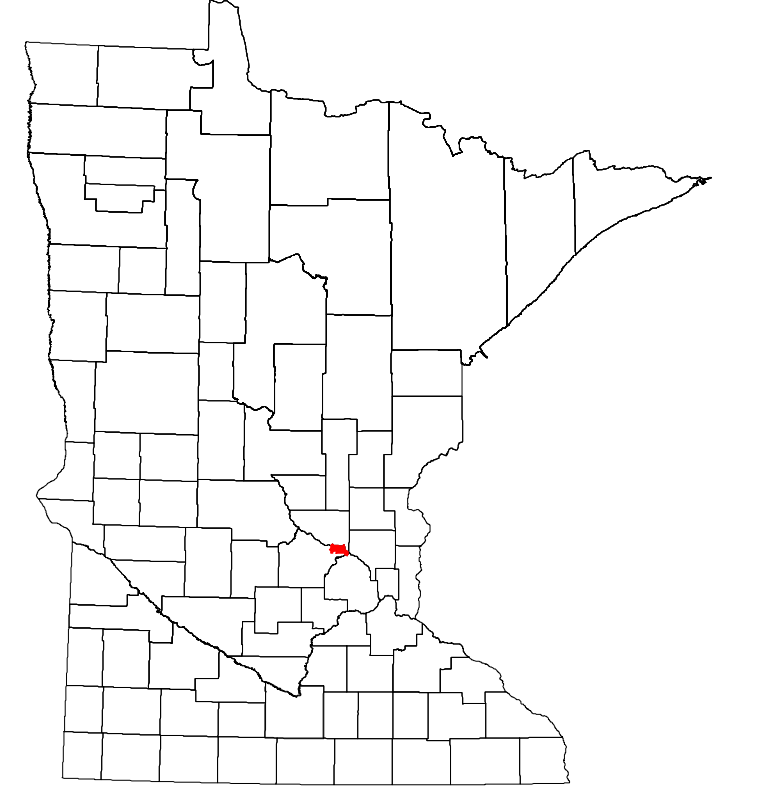


2023



Projection:
Transverse Mercator
NAD 1986
UTM Zone 15
North American Datum
of 1986

	INTERSTATE		MUNICIPAL OFFICE
	US HIGHWAY		MUNICIPAL TRUCK STATION
	MN HIGHWAY		HIGHWAY PATROL DISTRICT OFFICE
	COUNTY STATE AID HIGHWAY		STATE TRAVEL INFORMATION CENTER
	COUNTY ROAD		REST AREA (VALLEY SERVICE)
	MUNICIPAL STREET		REST AREA (VALLEY TRAIL)
	MUNICIPAL STATE AID STREET		WAYSIDE (VALLEY OR PIT TO GO)
	PRIVATE STREET/ROAD		PUBLIC ACCESS POINT
	TOWNSHIP ROAD		LOCAL PARK
	UNORGANIZED TERRITORY ROAD		FAIRGROUNDS
	RAMP OR CONNECTOR		PORT OF ENTRY
	INTERSTATE EXIT		PARK AND RIDE LOT
	GREAT RIVER ROAD		PUBLIC UNIVERSITY/COLLEGE
	OTHER ROAD		PRIVATE UNIVERSITY/COLLEGE
	RAILROAD AND RAILWAY FEATURES		ELEMENTARY SCHOOL
	EMPIRE BUILDER STATION (AMTRAK)		MIDDLE SCHOOL
	NORTHSTAR STATION (COMMUTER)		HIGH SCHOOL
	LIGHT RAIL		AVIATION FEATURES
	BLUE LINE STATION		COMMERCIAL AIRPORT
	GREEN LINE STATION		GENERAL AIRPORT
	LONG BRIDGE (100' OR GREATER SPAN)		AIRSTRIP
	MAJOR BRIDGE (20' TO 100' SPAN)		SEAPLANE
	MINOR BRIDGE (5' TO 20' SPAN)		AIRPORT RUNWAY
	ROAD TUNNEL (100' OR GREATER SPAN)		STATE HISTORICAL MARKER
	RAILROAD BRIDGE (100' OR GREATER SPAN)		HISTORIC DISTRICT
	SKYWAY		HISTORIC SITE
	PEDESTRIAN BRIDGE		MONUMENT
	PEDESTRIAN TUNNEL		CEMETERY
	DAM		BOUNDARY FEATURES
	LOCK AND DAM		MUNICIPALITY
	STATE CAPITOL		ADJACENT MUNICIPALITY
	FEDERAL COURTHOUSE		FEDERAL ADJUSTED URBAN AREA (2014)
	COUNTY COURTHOUSE		MILITARY
	CITY HALL		STATE PARK
	TOWN HALL		REGIONAL PARK
	COMALITY CENTER		NATIONAL FOREST
	ARENA		NATIONAL AND STATE FOREST
	STADIUM		STATE FOREST
	POST OFFICE		NATIONAL TRAIL
	POLICE STATION		WILDLIFE REFUGE AREA
	FIRE STATION		WILDLIFE MANAGEMENT AREA
	PUBLIC LIBRARY		HYDROLOGIC FEATURES
	PUBLIC MUSEUM		RIVER OR STREAM (PERENNIAL)
	EVENT CENTER		LAKE, POND OR RESERVOIR
	CITY CENTERS		STREAM (INTERMITTENT)
	TRIBE GOVERNMENT CENTER		DRAINAGE DITCH
	CITY CENTER		WETLAND
	LOCALLY KNOWN PLACE		ISLAND OR LAND
	UNINCORPORATED COMMUNITY		REGIONAL WATERSHED



To request information from this document in an alternative format, call 651-366-4718 or 1-800-657-3774 (Greater Minnesota); 711 or 1-800-627-3529 (Minnesota Relay). You may also send an e-mail to ADArequest.dot@state.mn.us. (Please request at least one week in advance.)

LAST EDITED ON 1-29-2024

Population (U.S. Census 2020): 19,966