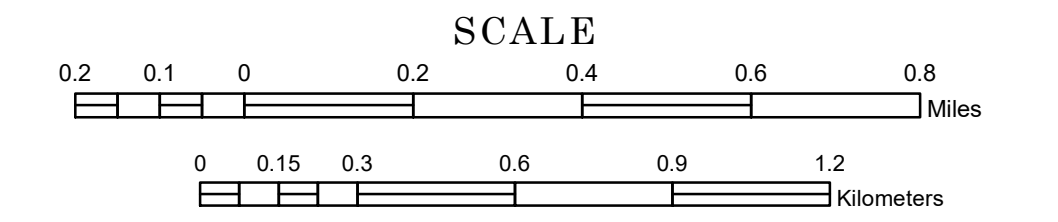


MUNICIPALITY OF NEW BRIGHTON

PREPARED BY THE
MINNESOTA DEPARTMENT OF TRANSPORTATION
OFFICE OF TRANSPORTATION SYSTEM MANAGEMENT

IN COOPERATION WITH
U.S. DEPARTMENT OF TRANSPORTATION
FEDERAL HIGHWAY ADMINISTRATION

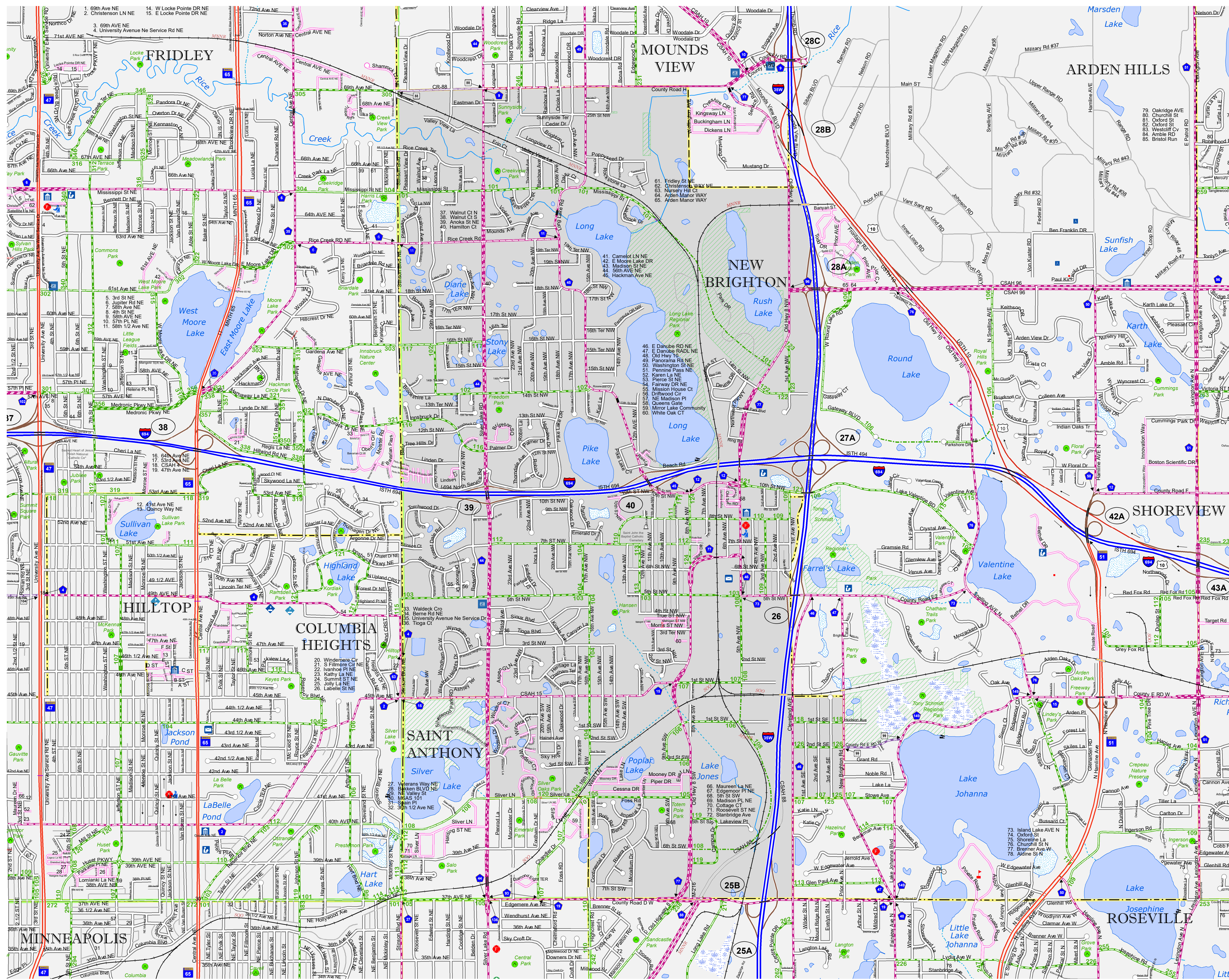


1 in = 1,200 ft
2023

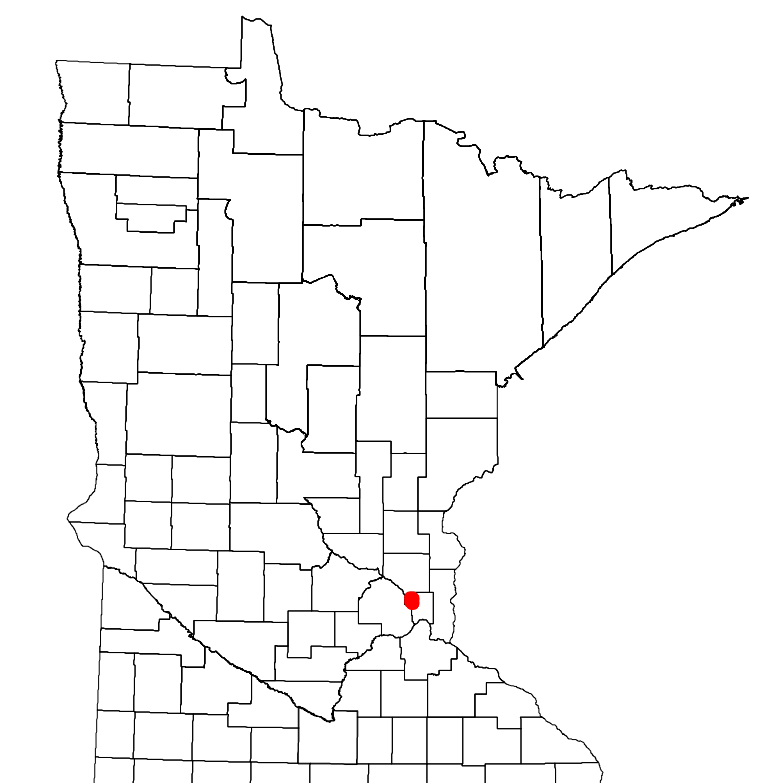
Projection:
Transverse Mercator
NAD 1986
UTM Zone 15



North American Datum
of 1986



ROAD AND ROADWAY FEATURES	PUBLIC SERVICE FEATURES
INTERSTATE	MINIST. OFFICE
US HIGHWAY	MINIST. TRUCK STATION
COUNTY STATE AID HIGHWAY	HIGHWAY PATROL DISTRICT OFFICE
COUNTY ROAD	STATE TRAVEL INFORMATION CENTER
MUNICIPAL STREET	REST AREA (Full Service)
MUNICIPAL STATE AID STREET	REST AREA (Only on Trk+)
PRIVATE STREET/ROAD	WADSWORTH (Only on Pk Trk+)
TOWNSHIP ROAD	PUBLIC ACCESS POINT
UNORGANIZED TERRITORY ROAD	LOCAL PARK
RAILROAD OR CONNECTOR	FARMS/RODS
GREAT RIVER ROAD	PORT OF ENTRY
OTHER ROAD	PARK AND RIDE LOT
RAILROAD AND RAILWAY FEATURES	PUBLIC UNIVERSITY COLLEGE
EMPIRE BUILDER STATION (ARTHRK)	FEDERAL STATE PARK
NORTHSTAR STATION (COMMUTER)	NATIONAL PARK
LIGHT RAIL	STATE FOREST
BLUE LINE STATION	MUNICIPAL FOREST
GREEN LINE STATION	NATIONAL WILDLIFE STATE GAME
INFRASTRUCTURE FEATURES	RAILROAD AND RAILWAY FEATURES
LONG BRIDGE (100' OR GREATER SPAN)	EMPIRE BUILDER STATION (ARTHRK)
MAJOR BRIDGE (20' TO 100' SPAN)	NORTHSTAR STATION (COMMUTER)
MINOR BRIDGE (20' TO 50' SPAN)	LIGHT RAIL
ROAD TUNNEL (100' OR GREATER SPAN)	BLUE LINE STATION
RAILROAD BRIDGE (100' OR GREATER SPAN)	GREEN LINE STATION
RAILROAD BRIDGE (Less Than 100' SPAN)	INFRASTRUCTURE FEATURES
SKYWAY	LONG BRIDGE (100' OR GREATER SPAN)
PEDESTRIAN BRIDGE	MAJOR BRIDGE (20' TO 100' SPAN)
PEDESTRIAN TUNNEL	MINOR BRIDGE (20' TO 50' SPAN)
DAM	ROAD TUNNEL (100' OR GREATER SPAN)
LOCK AND DAM	RAILROAD BRIDGE (100' OR GREATER SPAN)
	RAILROAD BRIDGE (Less Than 100' SPAN)
	SKYWAY
	PEDESTRIAN BRIDGE
	PEDESTRIAN TUNNEL
	DAM
	LOCK AND DAM
	PUBLIC FACILITIES
	FEDERAL COURTHOUSE
	COUNTY COURTHOUSE
	ARMORY
	CITY HALL
	COMMUNITY CENTER
	ARENA
	STADIUM
	POST OFFICE
	POLICE STATION
	FIRE STATION
	PUBLIC LIBRARY
	PUBLIC MUSEUM
	EVENT CENTER
	CITY CENTERS
	TRIBAL GOVERNMENT CENTER
	CITY CENTER
	LOCALLY INCORPORATED PLACE
	UNINCORPORATED COMMUNITY
	REGIONAL WATERSHED
	AVIATION FEATURES
	COMMERCIAL AIRPORT
	GENERAL AIRPORT
	AIRSTRIP
	SEAPLANE
	AIRPORT RUNWAY
	CULTURAL FEATURES
	STATE HISTORICAL MARKER
	HISTORIC DISTRICT
	HISTORIC SITE
	MONUMENT
	CEMETERY
	BOUNDARY FEATURES
	TRIBAL LAND
	COUNTY
	MUNICIPALITY
	ADJACENT MUNICIPALITY
	FEDERAL ADJUSTED URBAN AREA (2014)
	MILITARY
	STATE PARK
	REGIONAL PARK
	NATIONAL FOREST
	NATIONAL AND STATE FOREST
	STATE FOREST
	NATIONAL TRAIL
	WILDLIFE REFUGE AREA
	WILDLIFE MANAGEMENT AREA
	HYDROLOGIC FEATURES
	RIVER OR STREAM (PERMANENT)
	LAKE, POND OR RESERVOIR
	STREAM (Intermittent)
	DRAINAGE DITCH
	WETLAND
	ISLAND OR LAND
	REGIONAL WATERSHED



To request information from this document in an alternative format, call 651-366-4718 or 1-800-657-3774 (Greater Minnesota); 711 or 1-800-627-3529 (Minnesota Relay). You may also send an e-mail to ADarequest.dot@state.mn.us. (Please request at least one week in advance.)

LAST EDITED ON 12-10-2023

Population (U.S. Census 2020): 23454