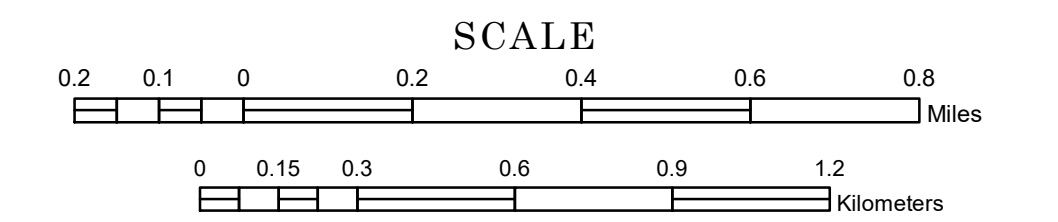


MUNICIPALITY OF HUTCHINSON


PREPARED BY THE
MINNESOTA DEPARTMENT OF TRANSPORTATION
OFFICE OF TRANSPORTATION SYSTEM MANAGEMENT

IN COOPERATION WITH
U.S. DEPARTMENT OF TRANSPORTATION
FEDERAL HIGHWAY ADMINISTRATION

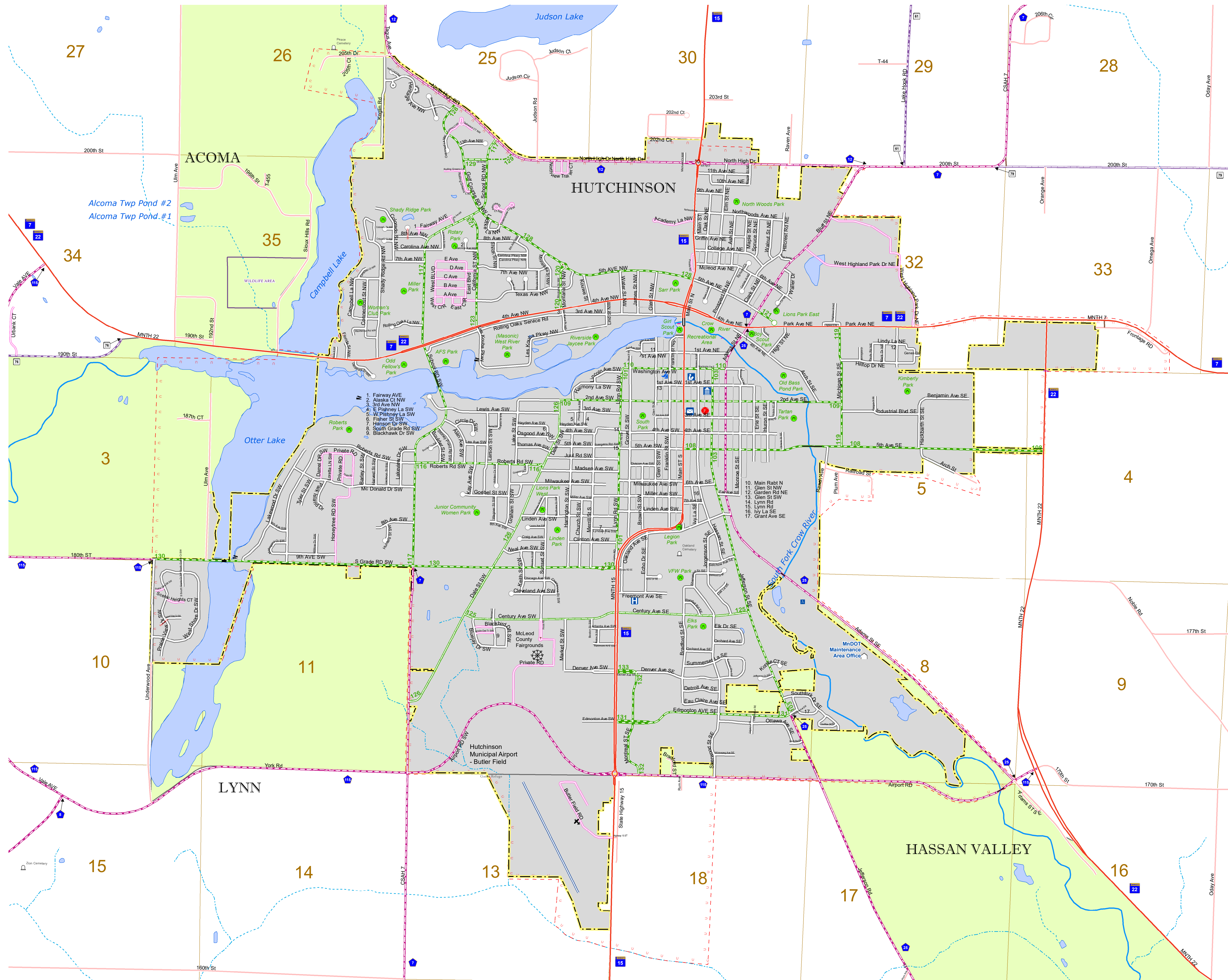


1 in = 1,200 ft
2023

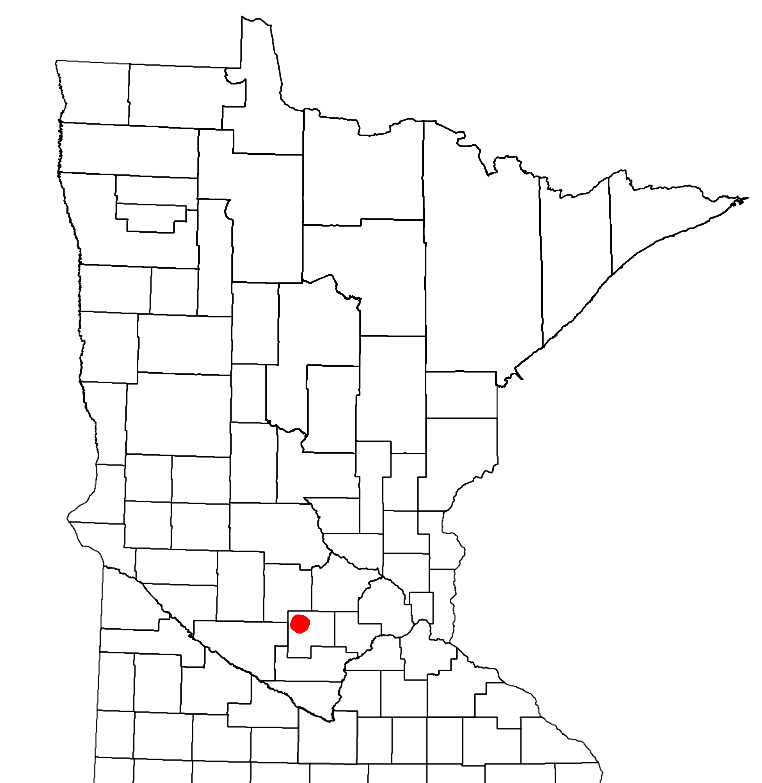
Projection:
Transverse Mercator
NAD 1986
UTM Zone 15



North American Datum
of 1986



ROAD AND ROADWAY FEATURES	PUBLIC SERVICE FEATURES
INTERSTATE	MNDOT OFFICE
US HIGHWAY	MNDOT TRUCK STATION
COUNTY STATE AID HIGHWAY	HIGHWAY PATROL DISTRICT OFFICE
COUNTY ROAD	STATE TRAVEL INFORMATION CENTER
MUNICIPAL STREET	REST AREA (FULL SERVICE)
MUNICIPAL STATE AID STREET	REST AREA (HOT TOX ONLY)
PRIVATE STREET/ROAD	WAYSIDE (HOT TOX ONLY)
UNORGANIZED TERRITORY ROAD	PUBLIC ACCESS POINT
RAMP OR CONNECTOR	LOCAL PARK
INTERSTATE EXIT	FARGROUNDS
GREAT RIVER ROAD	PORT OF ENTRY
OTHER ROAD	PARK AND RIDE LOT
RAILROAD AND RAILROAD FEATURES	PUBLIC UNIVERSITY/COLLEGE
EMPIRE BUILDER STATION (AIRPORT)	PRIVATE UNIVERSITY/COLLEGE
NORTHSTAR STATION (COMMUTER)	ELEMENTARY SCHOOL
LIGHT RAIL	MIDDLE SCHOOL
BLUE LINE STATION	HIGH SCHOOL
GREEN LINE STATION	AVIATION FEATURES
LONG BRIDGE (100' OR GREATER SPAN)	COMMERCIAL AIRPORT
MAJOR BRIDGE (20' TO 100' SPAN)	GENERAL AIRPORT
MINOR BRIDGE (< 20' SPAN)	AIRSTRIP
ROAD TUNNEL (100' OR GREATER SPAN)	SEAPLANE
RAILROAD BRIDGE (100' OR GREATER SPAN)	AIRPORT RUNWAY
RAILROAD BRIDGE (LESSER THAN 100' SPAN)	CULTURAL FEATURES
SKYWAY	STATE HISTORICAL MARKER
PEDESTRIAN BRIDGE	HISTORIC DISTRICT
PEDESTRIAN TUNNEL	HISTORIC SITE
LOCK AND DAM	MONUMENT
STATE CAPITOL	CEMETERY
FEDERAL COURTHOUSE	TRIBAL LAND
COUNTY COURTHOUSE	COUNTY
ARMORY	MUNICIPALITY
CITY HALL	ADJACENT MUNICIPALITY
COMMUNITY CENTER	FEDERAL ADJUSTED URBAN AREA (2014)
ARENA	MILITARY
STADIUM	STATE PARK
POST OFFICE	REGIONAL PARK
POLICE STATION	NATIONAL FOREST
FIRE STATION	NATIONAL AND STATE FOREST
PUBLIC LIBRARY	STATE FOREST
PUBLIC MUSEUM	NATIONAL TRAIL
EVENT CENTER	WILDLIFE REFUGE AREA
CITY CENTERS	WILDLIFE MANAGEMENT AREA
TRIBAL GOVERNMENT CENTER	HYDROLOGIC FEATURES
LOCALLY INCORPORATED PLACE	RIVER OR STREAM (PERMANENT)
UNINCORPORATED COMMUNITY	LAKE, POND OR RESERVOIR
	STREAM (PERMANENT)
	WETLAND
	ISLAND OR LAND
	REGIONAL WATERSHED



To request information from this document in an alternative format, call 651-366-4718 or 1-800-657-3774 (Greater Minnesota); 711 or 1-800-627-3529 (Minnesota Relay). You may also send an e-mail to ADRequest.dot@state.mn.us. (Please request at least one week in advance.)

LAST EDITED ON 12-07-2023

Population (U.S. Census 2020): 14599