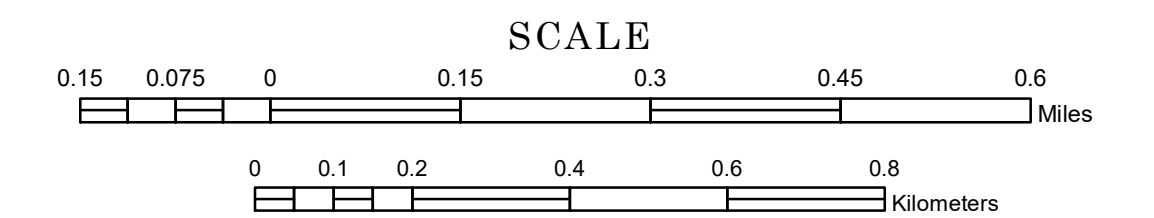


MUNICIPALITY OF FALCON HEIGHTS

PREPARED BY THE
MINNESOTA DEPARTMENT OF TRANSPORTATION
OFFICE OF TRANSPORTATION SYSTEM MANAGEMENT

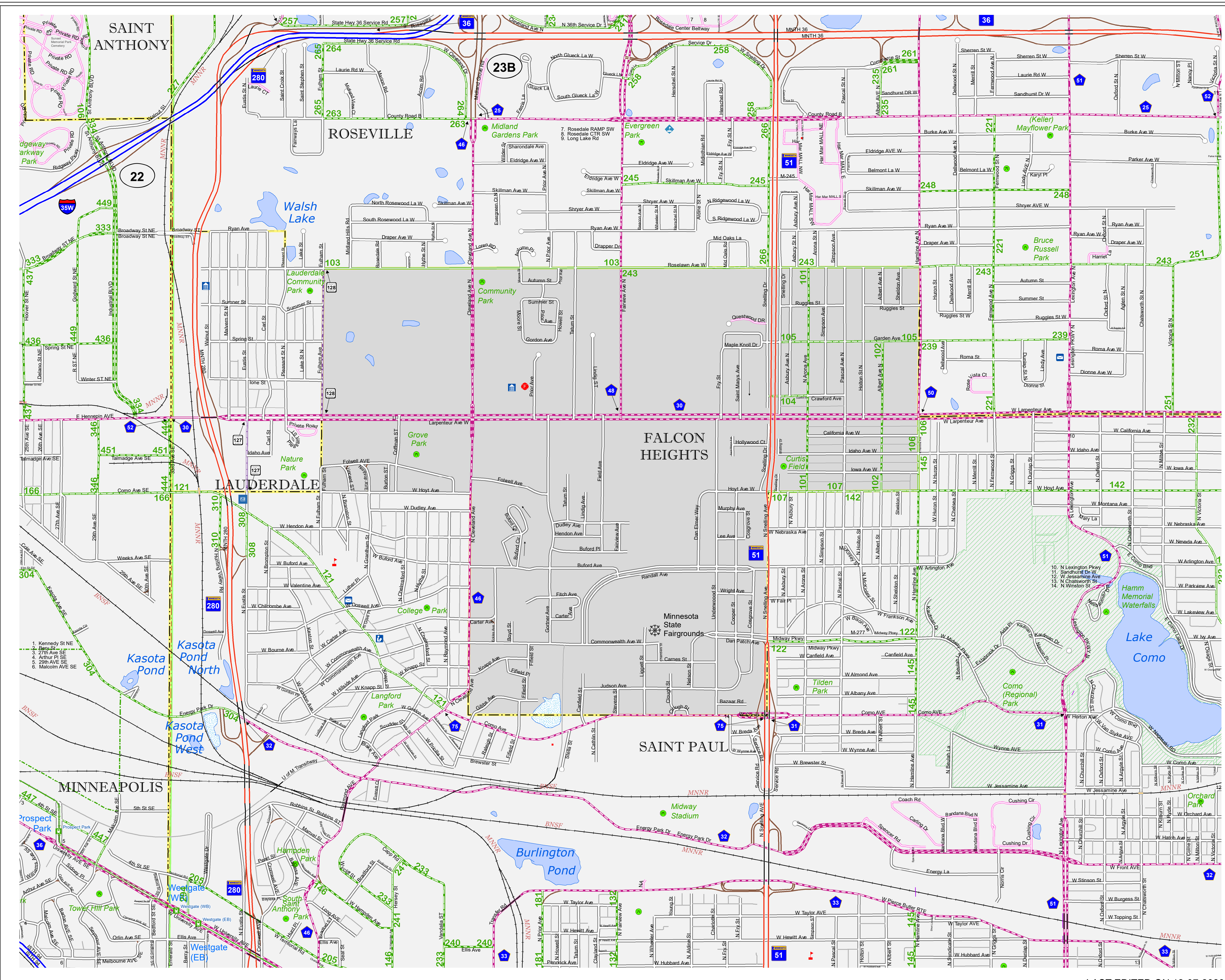
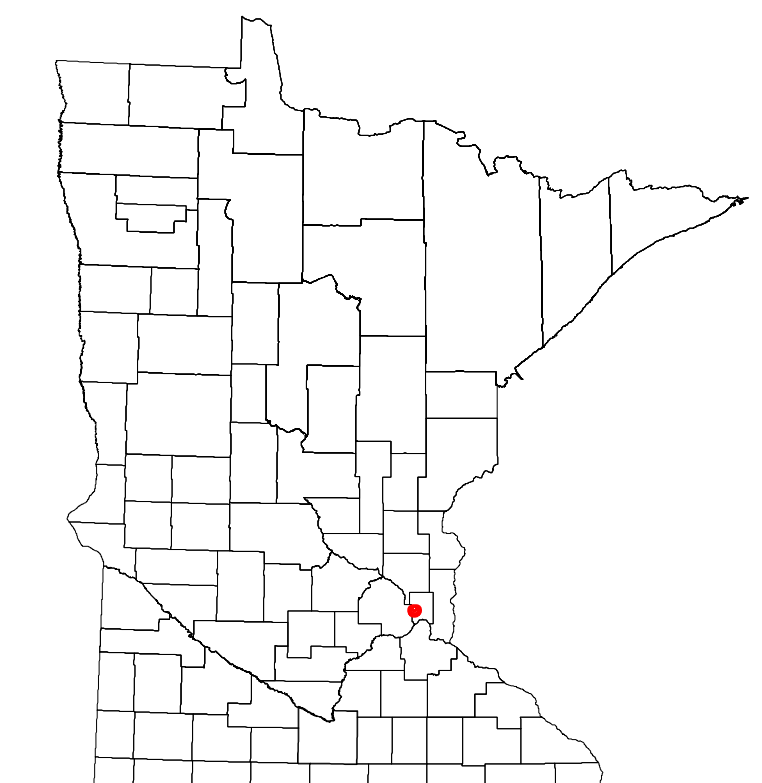
IN COOPERATION WITH
U.S. DEPARTMENT OF TRANSPORTATION
FEDERAL HIGHWAY ADMINISTRATION



1 in = 800 ft
2023

Projection:
Transverse Mercator
NAD 1986
UTM Zone 15
North American Datum
of 1986

ROAD AND ROADWAY FEATURES	PUBLIC SERVICE FEATURES
INTERSTATE	MINOT OFFICE
US HIGHWAY	MINOT TRUCK STATION
STATE TRAIL	HIGHWAY PATROL DISTRICT OFFICE
COUNTY ROAD	STATE TRAVEL INFORMATION CENTER
MUNICIPAL STREET	REST AREA (Full Service)
MUNICIPAL STATE AID STREET	REST AREA (Only for Trucks)
TOWNSHIP ROAD	WADSWORTH (Only on Pkwy/Trk)
UNORGANIZED TERRITORY ROAD	PUBLIC ACCESS POINT
RAMP OR CONNECTOR	LOCAL PARK
INTERSTATE EXIT	FARMSBOLDS
GREATER RIVER ROAD	PORT OF ENTRY
OTHER ROAD	PARK AND RIDE LOT
RAILROAD	PUBLIC UNIVERSITY COLLEGE
RAILROAD BRIDGE	PRIVATE UNIVERSITY COLLEGE
RAILROAD STATION	ELEMENTARY SCHOOL
RAILROAD TUNNEL	MIDDLE SCHOOL
RAILROAD BRIDGE (Less than 100 Span)	HIGH SCHOOL
RAILROAD BRIDGE (Greater than 100 Span)	AVIATION FEATURES
RAILROAD BRIDGE (Less than 100 Span)	COMMERCIAL AIRPORT
RAILROAD BRIDGE (Greater than 100 Span)	GENERAL AIRPORT
RAILROAD BRIDGE (Less than 100 Span)	AIRSTRIP
RAILROAD BRIDGE (Greater than 100 Span)	SEAPLANE
RAILROAD BRIDGE (Less than 100 Span)	AIRPORT RUNWAY
RAILROAD BRIDGE (Greater than 100 Span)	CULTURAL FEATURES
RAILROAD BRIDGE (Less than 100 Span)	STATE HISTORICAL MARKER
RAILROAD BRIDGE (Greater than 100 Span)	HISTORIC DISTRICT
RAILROAD BRIDGE (Less than 100 Span)	HISTORIC SITE
RAILROAD BRIDGE (Greater than 100 Span)	MONUMENT
RAILROAD BRIDGE (Less than 100 Span)	CEMETERY
RAILROAD BRIDGE (Greater than 100 Span)	BOUNDARY FEATURES
RAILROAD BRIDGE (Less than 100 Span)	TRIBAL LAND
RAILROAD BRIDGE (Greater than 100 Span)	COUNTY
RAILROAD BRIDGE (Less than 100 Span)	MUNICIPALITY
RAILROAD BRIDGE (Greater than 100 Span)	ADJACENT MUNICIPALITY
RAILROAD BRIDGE (Less than 100 Span)	FEDERAL ADJUSTED URBAN AREA (2014)
RAILROAD BRIDGE (Greater than 100 Span)	MILITARY
RAILROAD BRIDGE (Less than 100 Span)	STATE PARK
RAILROAD BRIDGE (Greater than 100 Span)	COUNTY COURTHOUSE
RAILROAD BRIDGE (Less than 100 Span)	ARMORY
RAILROAD BRIDGE (Greater than 100 Span)	NATIONAL FOREST
RAILROAD BRIDGE (Less than 100 Span)	CITY HALL
RAILROAD BRIDGE (Greater than 100 Span)	COMMUNITY CENTER
RAILROAD BRIDGE (Less than 100 Span)	ARENA
RAILROAD BRIDGE (Greater than 100 Span)	STADIUM
RAILROAD BRIDGE (Less than 100 Span)	POST OFFICE
RAILROAD BRIDGE (Greater than 100 Span)	POLICE STATION
RAILROAD BRIDGE (Less than 100 Span)	FIRE STATION
RAILROAD BRIDGE (Greater than 100 Span)	PUBLIC LIBRARY
RAILROAD BRIDGE (Less than 100 Span)	PUBLIC MUSEUM
RAILROAD BRIDGE (Greater than 100 Span)	EVENT CENTER
RAILROAD BRIDGE (Less than 100 Span)	HYDROLOGICAL FEATURES
RAILROAD BRIDGE (Greater than 100 Span)	RIVER OR STREAM (PERMANENT)
RAILROAD BRIDGE (Less than 100 Span)	LAKE, POND OR RESERVOIR
RAILROAD BRIDGE (Greater than 100 Span)	STREAM (Intermittent)
RAILROAD BRIDGE (Less than 100 Span)	DRAINAGE DITCH
RAILROAD BRIDGE (Greater than 100 Span)	WETLAND
RAILROAD BRIDGE (Less than 100 Span)	ISLAND OR LAND
RAILROAD BRIDGE (Greater than 100 Span)	REGIONAL WATERSHED
RAILROAD BRIDGE (Less than 100 Span)	CITY CENTERS
RAILROAD BRIDGE (Greater than 100 Span)	CITY CENTER
RAILROAD BRIDGE (Less than 100 Span)	LOCALLY INCORPORATED PLACE
RAILROAD BRIDGE (Greater than 100 Span)	UNINCORPORATED COMMUNITY



LAST EDITED ON 12-07-2023

Population (U.S. Census 2020): 5369