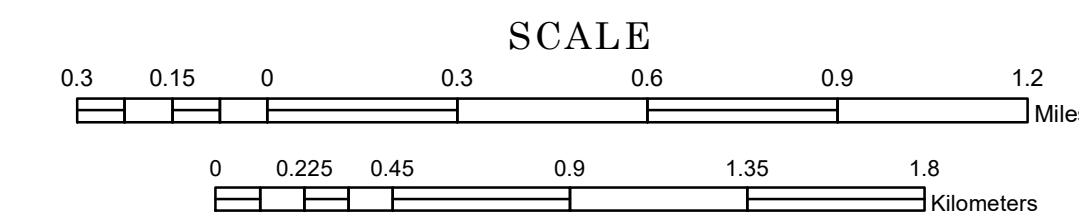


# MUNICIPALITY OF EDINA


PREPARED BY THE  
MINNESOTA DEPARTMENT OF TRANSPORTATION  
OFFICE OF TRANSPORTATION SYSTEM MANAGEMENT

IN COOPERATION WITH  
U.S. DEPARTMENT OF TRANSPORTATION  
FEDERAL HIGHWAY ADMINISTRATION



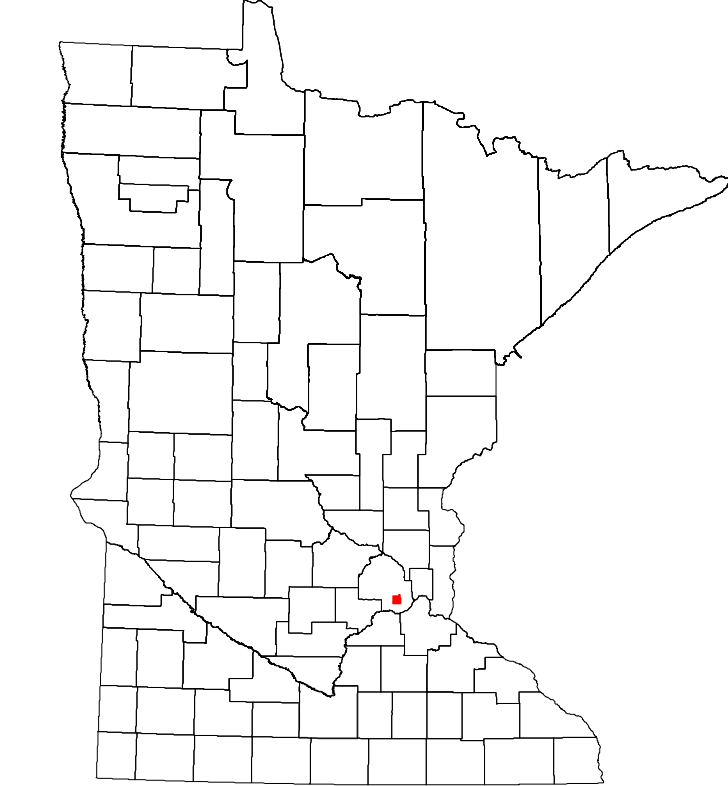
1 in = 1,600 ft  
**2023**

Projection:  
Transverse Mercator  
NAD 1986  
UTM Zone 15



North American Datum  
of 1986

- | ROAD AND ROADWAY FEATURES              |          | PUBLIC SERVICE FEATURES            |          |
|--|----------|------------------------------------|----------|
| INTERSTATE                             | [Symbol] | MINIOT OFFICE                      | [Symbol] |
| US HIGHWAY                             | [Symbol] | MINIOT TRUCK STATION               | [Symbol] |
| MIN HIGHWAY                            | [Symbol] | HIGHWAY PATROL DISTRICT OFFICE     | [Symbol] |
| COUNTY STATE AID HIGHWAY               | [Symbol] | STATE TRAVEL INFORMATION CENTER    | [Symbol] |
| COUNTY ROAD                            | [Symbol] | REST AREA (FULL SERVICE)           | [Symbol] |
| MUNICIPAL STREET                       | [Symbol] | REST AREA (VAULT TRAILS)           | [Symbol] |
| MUNICIPAL STATE AID STREET             | [Symbol] | WAYSIDE (WAIT OR PIT TRIP)         | [Symbol] |
| PRIVATE STREET/ROAD                    | [Symbol] | PUBLIC ACCESS POINT                | [Symbol] |
| TOWNSHIP ROAD                          | [Symbol] | LOCAL PARK                         | [Symbol] |
| UNORGANIZED TERRITORY ROAD             | [Symbol] | PARKGROUNDS                        | [Symbol] |
| RAMP OR CONNECTOR                      | [Symbol] | POST OF ENTRY                      | [Symbol] |
| INTERSTATE EXIT                        | [Symbol] | PARK AND RIDE LOT                  | [Symbol] |
| GREAT RIVER ROAD                       | [Symbol] | PUBLIC UNIVERSITY/COLLEGE          | [Symbol] |
| OTHER ROAD                             | [Symbol] | PRIVATE UNIVERSITY/COLLEGE         | [Symbol] |
| RAILROAD AND RAILWAY FEATURES          | [Symbol] | ELEMENTARY SCHOOL                  | [Symbol] |
| RAILROAD                               | [Symbol] | MIDDLE SCHOOL                      | [Symbol] |
| EMPIRE BUILDER STATION (AMTRAK)        | [Symbol] | HIGH SCHOOL                        | [Symbol] |
| NORTHSTAR STATION (COMMUTER)           | [Symbol] | AVIATION FEATURES                  | [Symbol] |
| LIGHT RAIL                             | [Symbol] | COMMERCIAL AIRPORT                 | [Symbol] |
| BLUE LINE STATION                      | [Symbol] | GENERAL AIRPORT                    | [Symbol] |
| GREEN LINE STATION                     | [Symbol] | AIRSTRIP                           | [Symbol] |
| OTHER INFRASTRUCTURE FEATURES          | [Symbol] | SEASLANT                           | [Symbol] |
| LONG BRIDGE (100' OR GREATER SPAN)     | [Symbol] | AIRPORT RUNWAY                     | [Symbol] |
| MAJOR BRIDGE (20' TO 100' SPAN)        | [Symbol] | CULTURAL FEATURES                  | [Symbol] |
| MINOR BRIDGE (5' TO 20' SPAN)          | [Symbol] | STATE HISTORICAL MARKER            | [Symbol] |
| ROAD TUNNEL (100' OR GREATER SPAN)     | [Symbol] | HISTORIC DISTRICT                  | [Symbol] |
| RAILROAD BRIDGE (100' OR GREATER SPAN) | [Symbol] | HISTORIC SITE                      | [Symbol] |
| RAILROAD BRIDGE (UNDER 100' SPAN)      | [Symbol] | MONUMENT                           | [Symbol] |
| BOATWAY                                | [Symbol] | CEMETERY                           | [Symbol] |
| PEDESTRIAN BRIDGE                      | [Symbol] | BOUNDARY FEATURES                  | [Symbol] |
| PEDESTRIAN TUNNEL                      | [Symbol] | TRIBAL LAND                        | [Symbol] |
| DAM                                    | [Symbol] | COUNTY                             | [Symbol] |
| LOCK AND DAM                           | [Symbol] | MUNICIPALITY                       | [Symbol] |
| PUBLIC FACILITIES                      | [Symbol] | ADJACENT MUNICIPALITY              | [Symbol] |
| FEDERAL CAPITOL                        | [Symbol] | FEDERAL ADJUSTED URBAN AREA (2014) | [Symbol] |
| FEDERAL COURTHOUSE                     | [Symbol] | MILITARY                           | [Symbol] |
| COUNTY COURTHOUSE                      | [Symbol] | STATE PARK                         | [Symbol] |
| CITY HALL                              | [Symbol] | REGIONAL PARK                      | [Symbol] |
| TOWN HALL                              | [Symbol] | NATIONAL FOREST                    | [Symbol] |
| COMMUNITY CENTER                       | [Symbol] | NATIONAL AND STATE FOREST          | [Symbol] |
| ARENA                                  | [Symbol] | STATE FOREST                       | [Symbol] |
| STADIUM                                | [Symbol] | NATIONAL TRAIL                     | [Symbol] |
| POST OFFICE                            | [Symbol] | WILDLIFE REFUGUE AREA              | [Symbol] |
| POLICE STATION                         | [Symbol] | WILDLIFE MANAGEMENT AREA           | [Symbol] |
| FIRE STATION                           | [Symbol] | HYDROLOGIC FEATURES                | [Symbol] |
| PUBLIC LIBRARY                         | [Symbol] | RIVER OR STREAM (PERENNIAL)        | [Symbol] |
| MUSEUM                                 | [Symbol] | LAKE, POND OR RESERVOIR            | [Symbol] |
| EVENT CENTER                           | [Symbol] | STREAM (PERENNIAL)                 | [Symbol] |
| CITY CENTERS                           | [Symbol] | PUBLIC MUSEUM                      | [Symbol] |
| TRIBAL GOVERNMENT CENTER               | [Symbol] | FRAMINGGATE DITCH                  | [Symbol] |
|  |          | WETLAND                            | [Symbol] |
|  |          | ISLAND OR LAND                     | [Symbol] |
|  |          | REGIONAL WATERSHED                 | [Symbol] |



LAST EDITED ON 12-13-2023

Population (U.S. Census 2020): 53,494

To request information from this document in an alternative format, call 651-366-4718 or 1-800-657-3774 (Greater Minnesota); 711 or 1-800-627-3529 (Minnesota Relay). You may also send an e-mail to [ADRequest.dot@state.mn.us](mailto:ADRequest.dot@state.mn.us). (Please request at least one week in advance.)