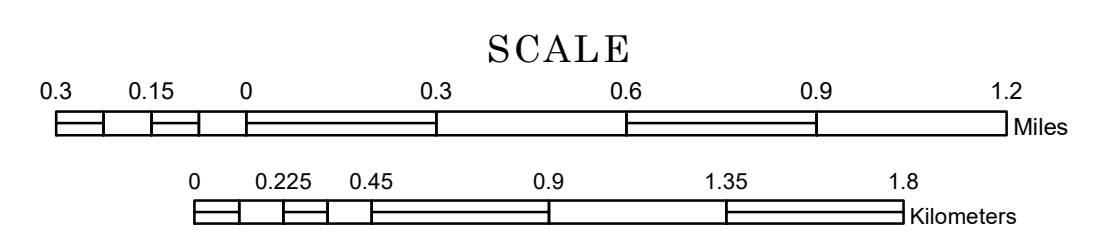


MUNICIPALITY OF BROOKLYN PARK


PREPARED BY THE
MINNESOTA DEPARTMENT OF TRANSPORTATION
OFFICE OF TRANSPORTATION SYSTEM MANAGEMENT

IN COOPERATION WITH
U.S. DEPARTMENT OF TRANSPORTATION
FEDERAL HIGHWAY ADMINISTRATION



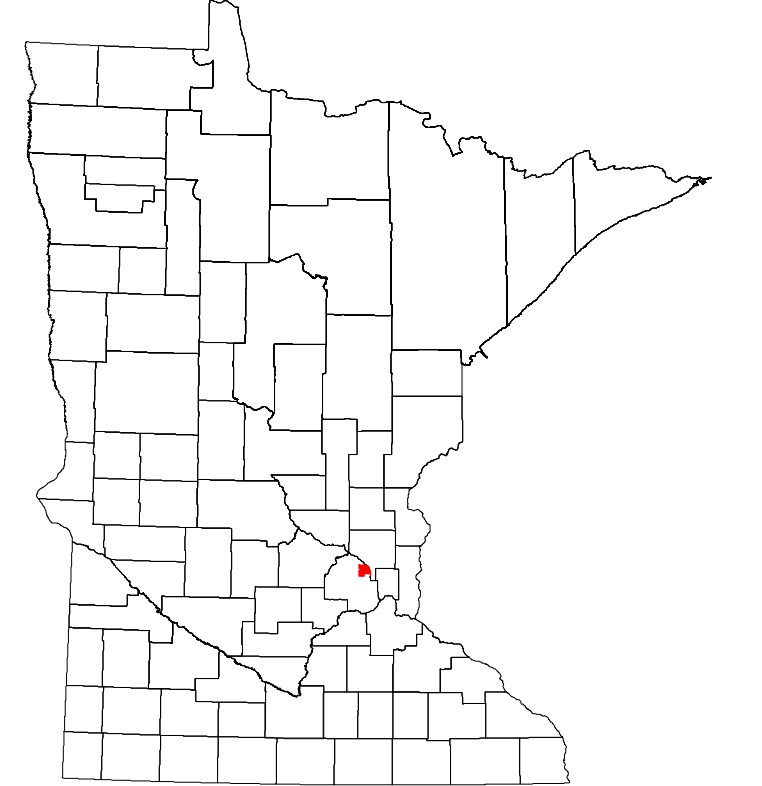
1 in = 1,600 ft
2023

Projection:
Transverse Mercator
NAD 1986
UTM Zone 15



North American Datum
of 1986

ROAD AND ROADWAY FEATURES	PUBLIC SERVICE FEATURES
INTERSTATE	MINDOT OFFICE
US HIGHWAY	MINDOT TRUCK STATION
MIN. HIGHWAY	HIGHWAY PATROL INFORMATION CENTER
COUNTY STATE AID HIGHWAY	STATE TRAVEL INFORMATION CENTER
COUNTY ROAD	REST AREA (VAULT TRAILS)
MUNICIPAL STREET	REST AREA (WALK OR PIT TRAIL)
MUNICIPAL STATE AID STREET	WAYSIDE (WAIT OR PIT TRAIL)
PRIVATE STREET/ROAD	PUBLIC ACCESS POINT
TOWNSHIP ROAD	LOCAL PARK
UNORGANIZED TERRITORY ROAD	FAIRGROUNDS
RAMP OR CONNECTOR	PORT OF ENTRY
GREAT RIVER ROAD	PARK AND RIDE LOT
OTHER ROAD	PUBLIC UNIVERSITY/COLLEGE
Private	State Park
National	National Park
State Forest	National Forest
State Cemetery	State Cemetery
State Game	State Game
RAILROAD AND RAILWAY FEATURES	AVIATION FEATURES
EMPIRE BUILDER STATION (AMTRAK)	COMMERCIAL AIRPORT
NORTSTAR STATION (COMMUTER)	GENERAL AIRPORT
LIGHT RAIL	AIRSTRIP
BLUE LINE STATION	SEAPLANE
GREEN LINE STATION	AIRPORT RUNWAY
INFRASTRUCTURE FEATURES	CULTURAL FEATURES
LONG BRIDGE (100' OR GREATER SPAN)	STATE HISTORICAL MARKER
MAJOR BRIDGE (20' TO 100' SPAN)	HISTORIC SITE
MINOR BRIDGE (5' TO 20' SPAN)	MONUMENT
ROAD TUNNEL (100' OR GREATER SPAN)	CEMETERY
RAILROAD BRIDGE (100' OR GREATER SPAN)	BOUNDARY FEATURES
RAILROAD BRIDGE (UNDER 100' SPAN)	TRIBAL LAND
BOATWAY	COUNTY
PEDESTRIAN BRIDGE	MUNICIPALITY
PEDESTRIAN TUNNEL	ADJACENT MUNICIPALITY
DAM	FEDERAL ADJUSTED URBAN AREA (2014)
LOCK AND DAM	MILITARY
PUBLIC FACILITIES	STATE PARK
STATE CAPITOL	REGIONAL PARK
FEDERAL COURTHOUSE	NATIONAL FOREST
COUNTY COURTHOUSE	NATIONAL AND STATE FOREST
ARMORY	STATE FOREST
CITY HALL	NATIONAL TRAIL
TOWN HALL	WILDLIFE REFUGUE AREA
ARENA	WILDLIFE MANAGEMENT AREA
STADIUM	HYDROLOGIC FEATURES
POST OFFICE	RIVER OR STREAM (PERMANENT)
POLICE STATION	LAKE, POND OR RESERVOIR
FIRE STATION	STREAM (PERMANENT)
PUBLIC LIBRARY	PUBLIC MUSEUM
STREET LIGHT	DRINKAGE EVENT CENTER
CITY CENTERS	WETLAND
TRIAL GOVERNMENT CENTER	ISLAND OR LAND
CITY CENTER	REGIONAL WATERSHED
LOCALLY KNOWN PLACE	
UNINCORPORATED COMMUNITY	



Population (U.S. Census 2020): 86,478

To request information from this document in an alternative format, call 651-366-4718 or 1-800-657-3774 (Greater Minnesota); 711 or 1-800-627-3529 (Minnesota Relay). You may also send an e-mail to ADRequest.dot@state.mn.us. (Please request at least one week in advance.)

LAST EDITED ON 12-13-2023