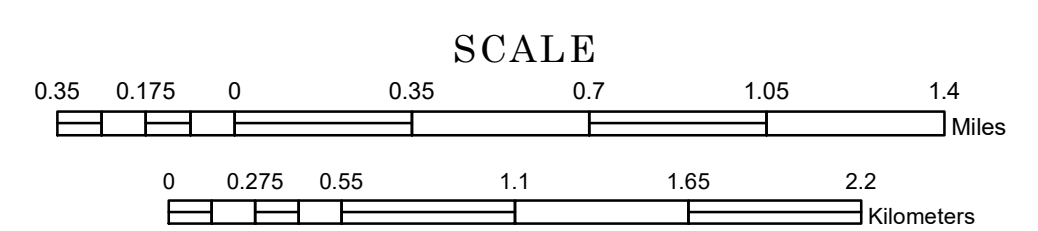


MUNICIPALITY OF  
**BAXTER**


PREPARED BY THE  
MINNESOTA DEPARTMENT OF TRANSPORTATION  
OFFICE OF TRANSPORTATION SYSTEM MANAGEMENT

IN COOPERATION WITH  
U.S. DEPARTMENT OF TRANSPORTATION  
FEDERAL HIGHWAY ADMINISTRATION



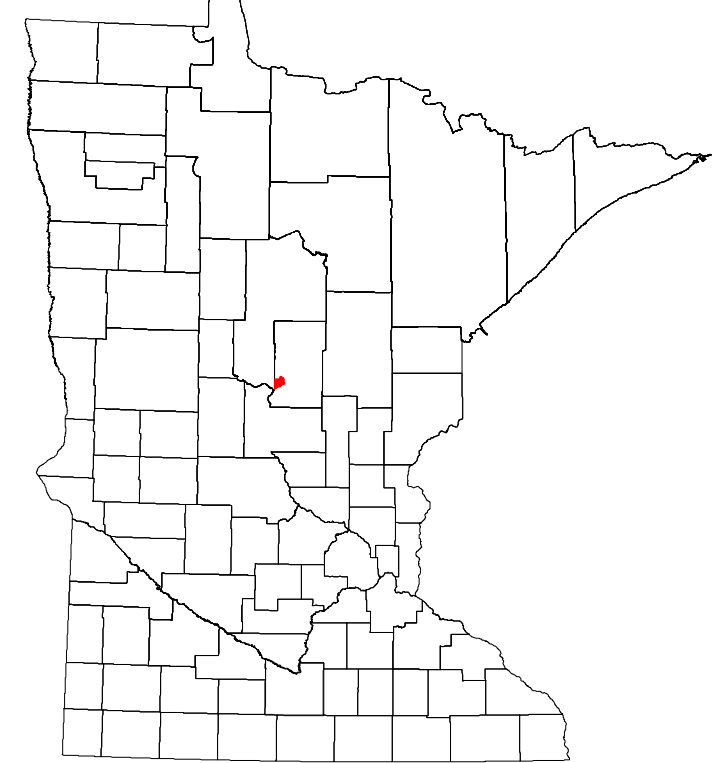
1 in = 2,000 ft  
**2023**

Projection:  
Transverse Mercator  
NAD 1986  
UTM Zone 15



North American Datum  
of 1986

ROAD AND ROADWAY FEATURES	PUBLIC SERVICE FEATURES
INTERSTATE	MNDOT OFFICE
US HIGHWAY	MNDOT TRUCK STATION
MN HIGHWAY	HIGHWAY PATROL DISTRICT OFFICE
COUNTY STATE AID HIGHWAY	STATE TRAVEL INFORMATION CENTER
COUNTY ROAD	REST AREA (FULL SERVICE)
MUNICIPAL STREET	REST AREA (VAULT TRAILS)
MUNICIPAL STATE AID STREET	WAYSIDE (VAULT OR PIT TOLLS)
PRIVATE STREET/ROAD	PUBLIC ACCESS POINT
TOWNSHIP ROAD	LOCAL PARK
UNORGANIZED TERRITORY ROAD	FAIRGROUNDS
RAMP OR CONNECTOR	PORT OF ENTRY
INTERSTATE EXIT	PARK AND RIDE LOT
GREAT RIVER ROAD	PUBLIC UNIVERSITY/COLLEGE
OTHER ROAD	PRIVATE UNIVERSITY/COLLEGE
FRONTAGE ROAD	STATE HIGHWAY
RAILROAD	NATIONAL FOREST
EMPIRE BUILDER STATION (AMTRAK)	NATIONAL WILDLIFE STATE GAME
NORTHSTAR STATION (COMMUTER)	RAILROAD AND RAILWAY FEATURES
LIGHT RAIL	EMPIRE BUILDER STATION
BLUE LINE STATION	NORTHSTAR STATION
GREEN LINE STATION	LIGHT RAIL
INFRASTRUCTURE FEATURES	BLUE LINE STATION
LONG BRIDGE (100' OR GREATER SPAN)	GREEN LINE STATION
MAJOR BRIDGE (20' TO 100' SPAN)	LONG BRIDGE
MINOR BRIDGE (5' TO 20' SPAN)	MAJOR BRIDGE
ROAD TUNNEL (100' OR GREATER SPAN)	MINOR BRIDGE
RAILROAD BRIDGE (100' OR GREATER SPAN)	ROAD TUNNEL
RAILROAD BRIDGE (UNDER 100' SPAN)	RAILROAD BRIDGE
BOATWAY	RAILROAD BRIDGE (UNDER 100' SPAN)
PEDESTRIAN BRIDGE	BOATWAY
PEDESTRIAN TUNNEL	PEDESTRIAN BRIDGE
DAM	PEDESTRIAN TUNNEL
LOCK AND DAM	DAM
PUBLIC FACILITIES	LOCK AND DAM
FEDERAL CAPITOL	FEDERAL CAPITOL
FEDERAL COURTHOUSE	FEDERAL COURTHOUSE
COUNTY COURTHOUSE	COUNTY COURTHOUSE
CITY HALL	CITY HALL
TOWN HALL	TOWN HALL
COMMUNITY CENTER	COMMUNITY CENTER
ARENA	ARENA
STADIUM	STADIUM
POST OFFICE	POST OFFICE
POLICE STATION	POLICE STATION
FIRE STATION	FIRE STATION
PUBLIC LIBRARY	PUBLIC LIBRARY
PUBLIC MUSEUM	PUBLIC MUSEUM
EVENT CENTER	EVENT CENTER
CITY CENTERS	CITY CENTERS
TRIBAL GOVERNMENT CENTER	TRIBAL GOVERNMENT CENTER
CITY CENTER	CITY CENTER
LOCALLY KNOWN PLACE	LOCALLY KNOWN PLACE
UNINCORPORATED COMMUNITY	UNINCORPORATED COMMUNITY
MNDOT OFFICE	MNDOT OFFICE
MNDOT TRUCK STATION	MNDOT TRUCK STATION
HIGHWAY PATROL DISTRICT OFFICE	HIGHWAY PATROL DISTRICT OFFICE
STATE TRAVEL INFORMATION CENTER	STATE TRAVEL INFORMATION CENTER
REST AREA (FULL SERVICE)	REST AREA (FULL SERVICE)
REST AREA (VAULT TRAILS)	REST AREA (VAULT TRAILS)
WAYSIDE (VAULT OR PIT TOLLS)	WAYSIDE (VAULT OR PIT TOLLS)
PUBLIC ACCESS POINT	PUBLIC ACCESS POINT
LOCAL PARK	LOCAL PARK
FAIRGROUNDS	FAIRGROUNDS
PORT OF ENTRY	PORT OF ENTRY
PARK AND RIDE LOT	PARK AND RIDE LOT
PUBLIC UNIVERSITY/COLLEGE	PUBLIC UNIVERSITY/COLLEGE
PRIVATE UNIVERSITY/COLLEGE	PRIVATE UNIVERSITY/COLLEGE
STATE HIGHWAY	STATE HIGHWAY
NATIONAL FOREST	NATIONAL FOREST
NATIONAL WILDLIFE STATE GAME	NATIONAL WILDLIFE STATE GAME
EMPIRE BUILDER STATION	EMPIRE BUILDER STATION
NORTHSTAR STATION	NORTHSTAR STATION
LIGHT RAIL	LIGHT RAIL
BLUE LINE STATION	BLUE LINE STATION
GREEN LINE STATION	GREEN LINE STATION
LONG BRIDGE	LONG BRIDGE
MAJOR BRIDGE	MAJOR BRIDGE
MINOR BRIDGE	MINOR BRIDGE
ROAD TUNNEL	ROAD TUNNEL
RAILROAD BRIDGE	RAILROAD BRIDGE
RAILROAD BRIDGE (UNDER 100' SPAN)	RAILROAD BRIDGE (UNDER 100' SPAN)
BOATWAY	BOATWAY
PEDESTRIAN BRIDGE	PEDESTRIAN BRIDGE
PEDESTRIAN TUNNEL	PEDESTRIAN TUNNEL
DAM	DAM
LOCK AND DAM	LOCK AND DAM
FEDERAL CAPITOL	FEDERAL CAPITOL
FEDERAL COURTHOUSE	FEDERAL COURTHOUSE
COUNTY COURTHOUSE	COUNTY COURTHOUSE
CITY HALL	CITY HALL
TOWN HALL	TOWN HALL
COMMUNITY CENTER	COMMUNITY CENTER
ARENA	ARENA
STADIUM	STADIUM
POST OFFICE	POST OFFICE
POLICE STATION	POLICE STATION
FIRE STATION	FIRE STATION
PUBLIC LIBRARY	PUBLIC LIBRARY
PUBLIC MUSEUM	PUBLIC MUSEUM
EVENT CENTER	EVENT CENTER
CITY CENTERS	CITY CENTERS
TRIBAL GOVERNMENT CENTER	TRIBAL GOVERNMENT CENTER
CITY CENTER	CITY CENTER
LOCALLY KNOWN PLACE	LOCALLY KNOWN PLACE
UNINCORPORATED COMMUNITY	UNINCORPORATED COMMUNITY
AVIATION FEATURES	AVIATION FEATURES
COMMERCIAL AIRPORT	COMMERCIAL AIRPORT
GENERAL AIRPORT	GENERAL AIRPORT
AIRSTRIP	AIRSTRIP
SEAPLANE	SEAPLANE
AIRPORT RUNWAY	AIRPORT RUNWAY
CULTURAL FEATURES	CULTURAL FEATURES
STATE HISTORICAL MARKER	STATE HISTORICAL MARKER
HISTORIC DISTRICT	HISTORIC DISTRICT
HISTORIC SITE	HISTORIC SITE
MONUMENT	MONUMENT
CEMETERY	CEMETERY
BOUNDARY FEATURES	BOUNDARY FEATURES
TRIBAL LAND	TRIBAL LAND
COUNTY	COUNTY
MUNICIPALITY	MUNICIPALITY
ADJACENT MUNICIPALITY	ADJACENT MUNICIPALITY
FEDERAL ADJUSTED URBAN AREA (2014)	FEDERAL ADJUSTED URBAN AREA (2014)
MILITARY	MILITARY
STATE PARK	STATE PARK
NATIONAL PARK	NATIONAL PARK
NATIONAL AND STATE FOREST	NATIONAL AND STATE FOREST
STATE FOREST	STATE FOREST
NATIONAL TRAIL	NATIONAL TRAIL
WILDLIFE REFUGUE AREA	WILDLIFE REFUGUE AREA
WILDLIFE MANAGEMENT AREA	WILDLIFE MANAGEMENT AREA
HYDROLOGIC FEATURES	HYDROLOGIC FEATURES
RIVER OR STREAM (PERMANENT)	RIVER OR STREAM (PERMANENT)
LAKE, POND OR RESERVOIR	LAKE, POND OR RESERVOIR
STREAM (NONPERMANENT)	STREAM (NONPERMANENT)
DRAINAGE DITCH	DRAINAGE DITCH
WETLAND	WETLAND
ISLAND OR LAND	ISLAND OR LAND
REGIONAL WATERSHED	REGIONAL WATERSHED



LAST EDITED ON 1-29-2024

Population (U.S. Census 2020): 8,612

To request information from this document in an alternative format, call 651-366-4718 or 1-800-657-3774 (Greater Minnesota); 711 or 1-800-627-3529 (Minnesota Relay). You may also send an e-mail to ADARquest.dot@state.mn.us. (Please request at least one week in advance.)