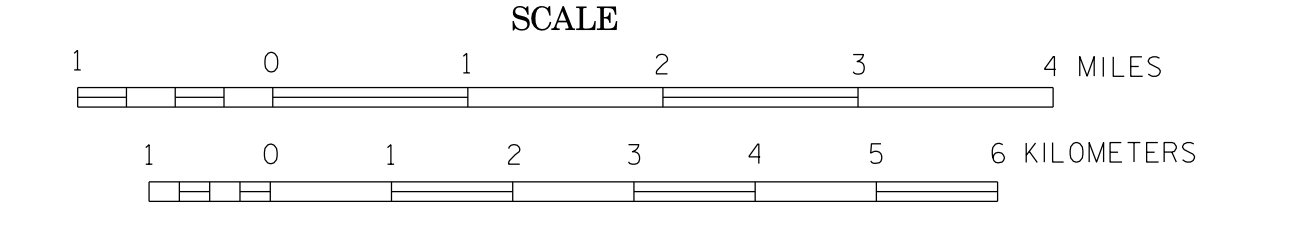



# BICYCLE MAP KOOCHICHING COUNTY MINNESOTA

PREPARED BY THE  
MINNESOTA DEPARTMENT OF TRANSPORTATION  
OFFICE OF TRANSPORTATION SYSTEM MANAGEMENT



2016  
BASIC DATA - 2015  
Projection: Minnesota Coordinate System  
North Zone  
Lambert Conformal Conic  
North American Datum of 1983



## LEGEND

Roadways with shoulders less than 4 feet	Roadways with shoulders greater than 4 feet
0-750 (Fewer than 3 cars / min)	751-2500 (3 cars / min)
751-2500 (3 cars / min)	2501-10,000 (12 cars / min)
10,000+ (24+ cars / min)	
Gravel Roadway	
Federal, State and Regional Bicycle Trails	
Mississippi River Trail	
Interstate / Bicycles Prohibited	
State or National Forests	

## ROAD AND ROADWAY FEATURES

PROJECTED ROAD	.....
PRIMITIVE ROAD	.....
UNIMPROVED ROAD	.....
GRADED AND DRAINED ROAD	.....
SOIL SURFACE ROAD	.....
GRAVEL OR STONE ROAD	.....
BITUMINOUS ROAD	.....
PAVED ROAD	.....
DIVIDED ROAD	.....
TRUNK HIGHWAY UNDER CONSTRUCTION	.....
ROADS IN UNINCORPORATED COMPACTS, EXTENSIONS OF LOCAL ROADS (NOT F.A.S. WITHIN MUNICIPALITIES AND FRONTAGE ROADS)	.....
GRADE SEPARATION	.....
FULL TRAFFIC INTERCHANGE	.....
PARTIAL TRAFFIC INTERCHANGES INDICATING TRAFFIC MOVEMENT	.....
<b>ROAD SYSTEM DESIGNATIONS</b>	
INTERSTATE TRUNK HIGHWAY	.....
U.S. NUMBERED TRUNK HIGHWAY	.....
STATE NUMBERED TRUNK HIGHWAY	.....
COUNTY STATE AID HIGHWAY	.....
COUNTY ROAD AID IN ADJOINING COUNTY	.....
TERMINATION OF DESIGNATED ROUTE	.....

## BOUNDARIES

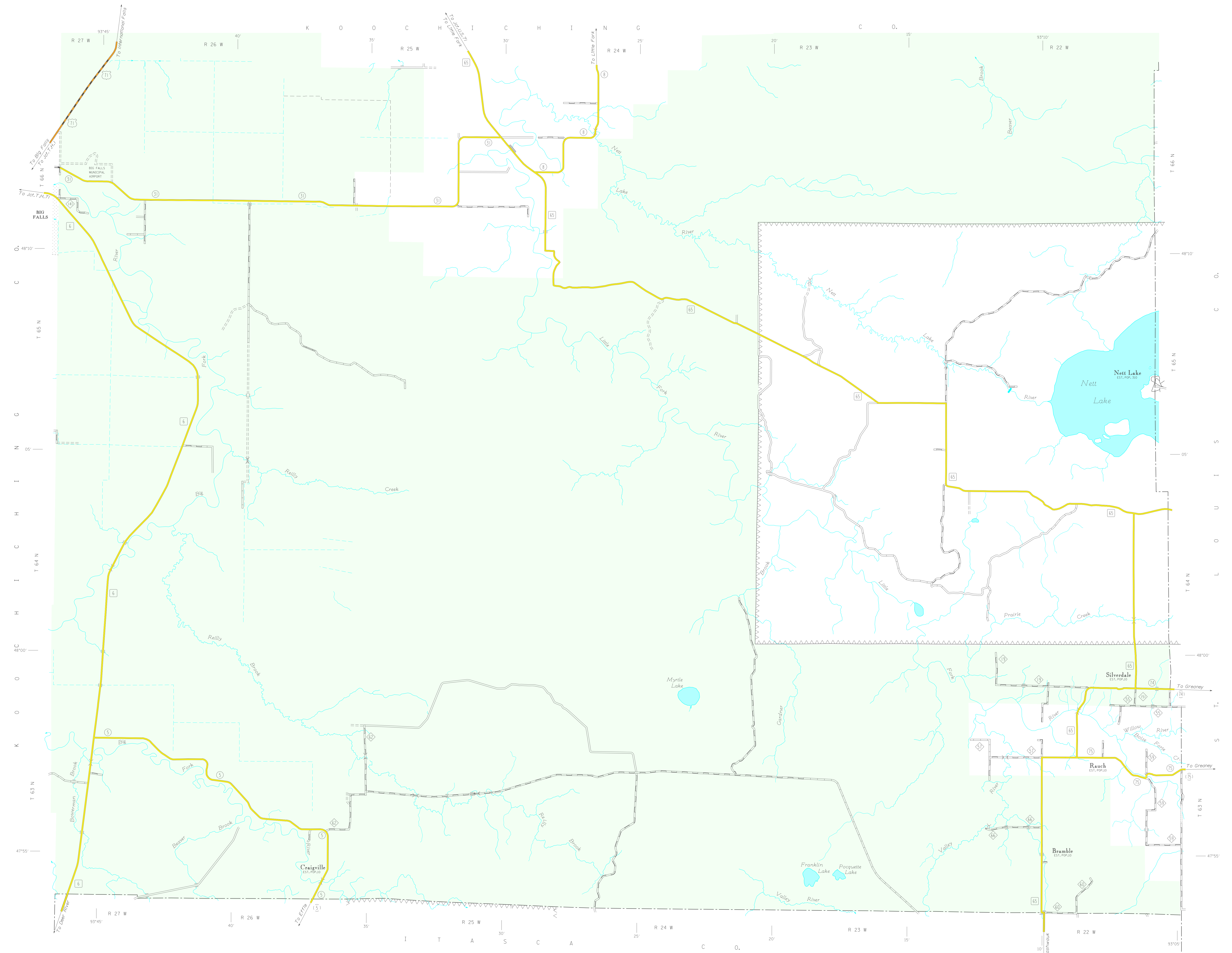
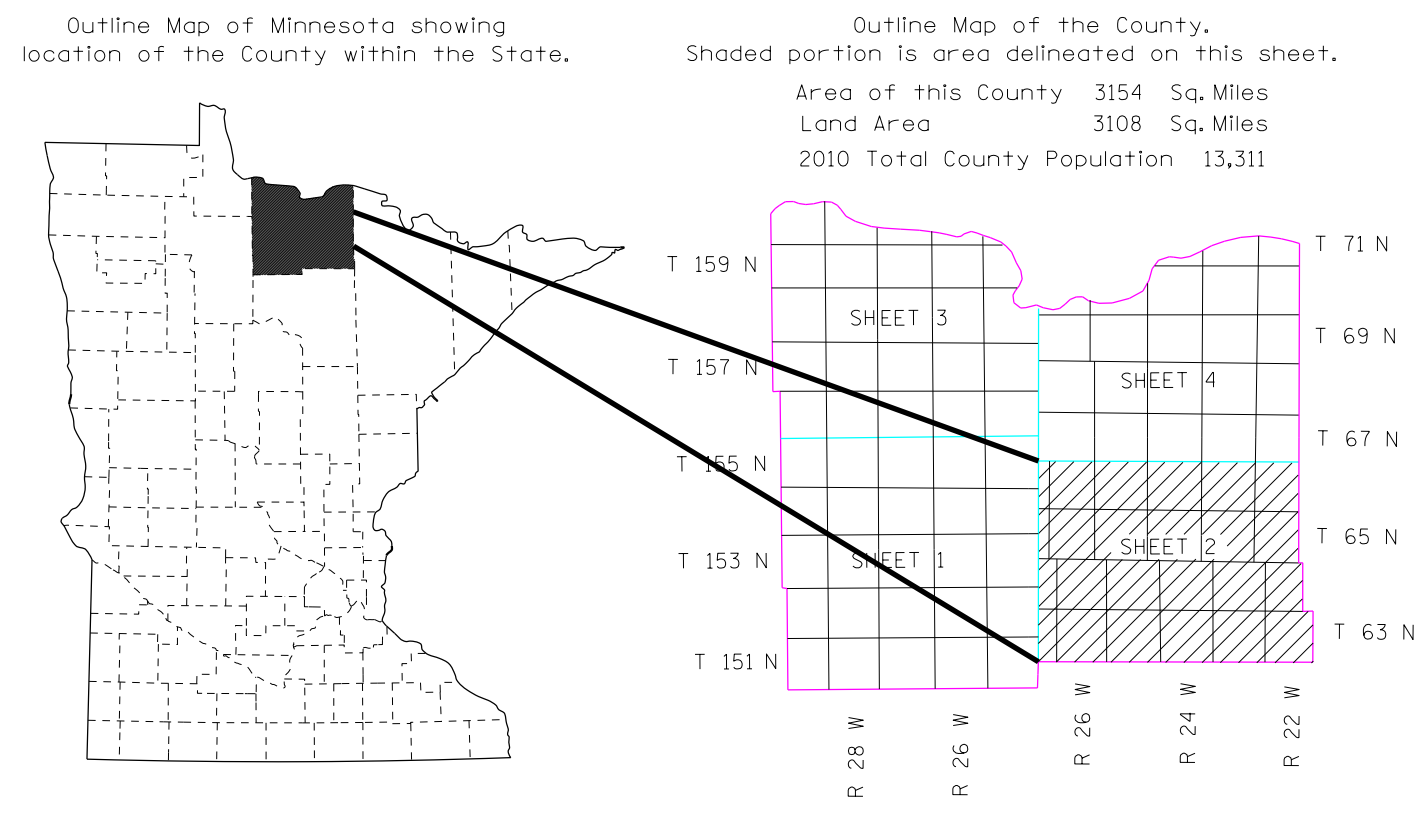
NATIONAL OR STATE	.....
COUNTY	.....
CIVIL TOWNSHIP	.....
CONGRESSIONAL TOWNSHIP (U.S. LAND)	.....
CORPORATE LINE	.....
SECTION LINE	.....
CONGESTED AREA	.....
INDIAN RESERVATION	.....

## DRAINAGE

INTERMITTENT STREAM	.....
NARROW STREAM	.....
WIDE STREAMS	.....
MARSH OR SWAMP LAND	.....
DRAINAGE DITCH	.....
LAKE OR POND	.....

## CITY CENTERS

STATE CAPITAL	.....
COUNTY SEAT	.....
CITY CENTER	.....
INCORPORATED CITY (GENERALIZED)	.....



NOTE: FOR DETAIL OF COUNTY STATE AID HIGHWAYS AND COUNTY ROADS IN INCORPORATED PLACES, SEE MAPS OF MUNICIPALITIES.