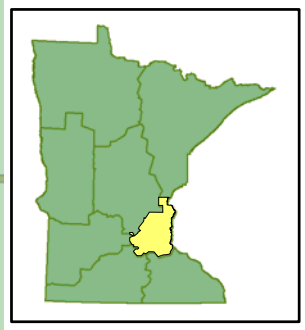








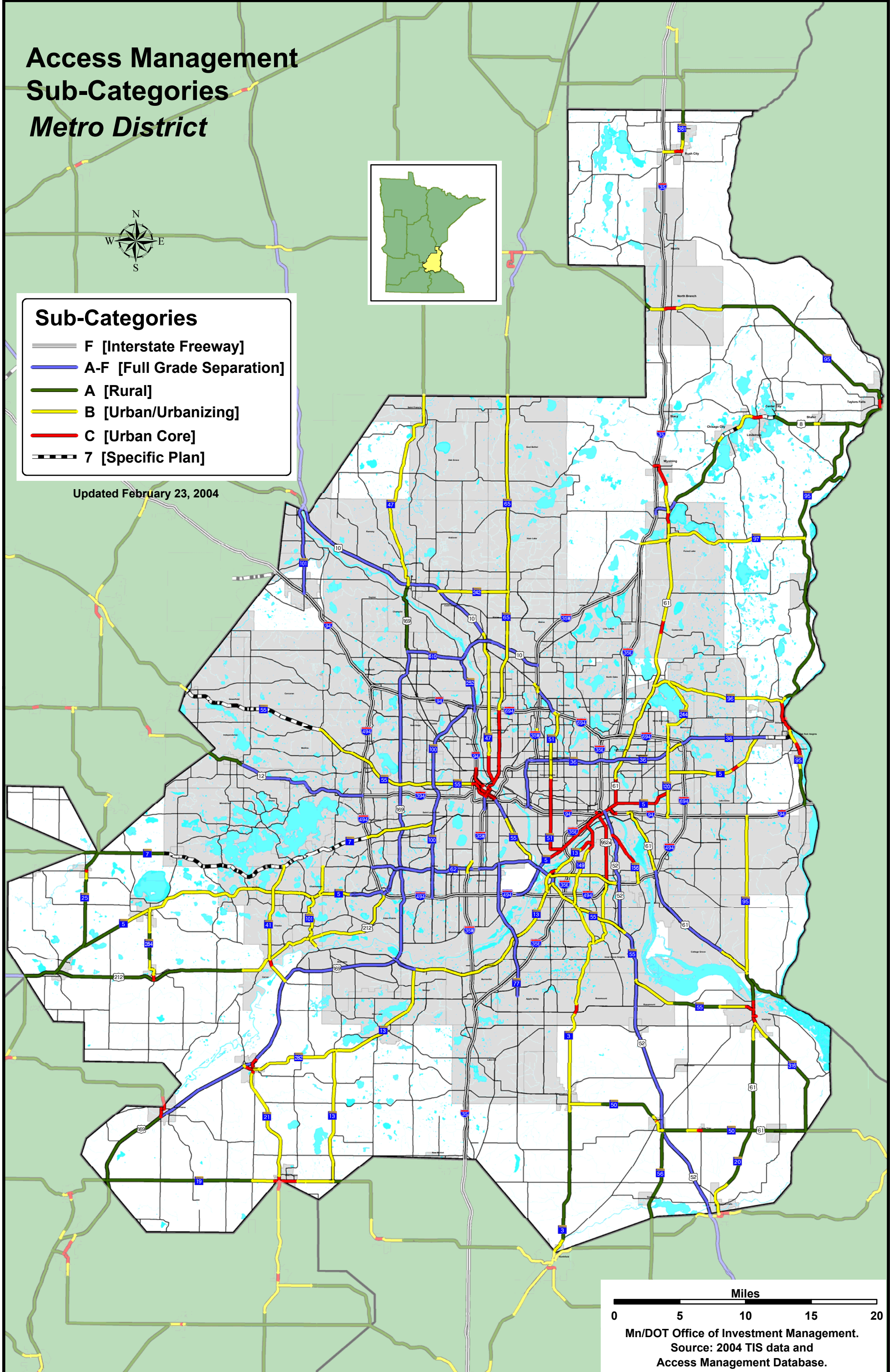
# Access Management Sub-Categories *Metro District*



## Sub-Categories

-  F [Interstate Freeway]
-  A-F [Full Grade Separation]
-  A [Rural]
-  B [Urban/Urbanizing]
-  C [Urban Core]
-  7 [Specific Plan]

Updated February 23, 2004



Miles  
0 5 10 15 20  
Mn/DOT Office of Investment Management.  
Source: 2004 TIS data and  
Access Management Database.